S
361.0021
W8s
May 1954

SHELVED WITH
PERIODICALS

MONTANA

DEPARTMENT OF PUBLIC WELFARE

STATE DOCUMENTS COLLECTION
FEB 7 1975
MONTANA STATE L
930 E Lyndale Av
Helene, Montana 59601

Statistical Report

MAY, 1954

VOLUME XVI NUMBER 5

FARMLY BILLINGS
MEMORIAL LIBRARY

Montana State Library
3 0864 1004 8057 6

State of Montana
DEPARTMENT OF PUBLIC WELFARE
Helena, Montana

STATISTICAL REPORT

VOL. XVI MAY 1954 NO. 5

* * * * * * *

STATE BOARD OF PUBLIC WELFARE

Dr. M. F. KELLER, Chairman

CARL LEHRKIND, Jr., Vice Chairman N. W. EDWARDS

ORVIN FJARE MRS. DAN WILLIAMS

W. J. FOUSE, Administrator
and Secretary to the Board

DIVISION OF PUBLIC ASSISTANCE.....V. A. Burr, Director

DIVISION OF CHILD WELFARE SERVICES.....Joseph H. Roe, Director

DIVISION OF AUDITING AND FINANCE.....I. E. Snyder, Director

DIVISION OF SUPPLIES AND SERVICES.....Wm. A. Lane, Director

DIVISION OF STATISTICS AND RESEARCH.....Theodore Carkulis, Director

C O N T E N T S

		Page
Charts.	Number of Recipients of Selected Public Assistance Programs	1-2
Table I.	Summary of Public Assistance and Medical Care Statistics	3
Table II.	Applications and Cases Approved for Public Assistance	4
Table III.	Number of Public Assistance Cases Closed: Reasons for Closing	5
Table IV.	Total Expenditures for Public Assistance and Medical Care	6
Table V.	Old Age Assistance, by County	7
Table VI.	Old Age Assistance: Counties Ranked by Amount of Average Payment	8
Table VII.	Old Age Assistance: Number of Recipients and Average Payment per Recipient, by Race, by County	9
Table VIII.	Aid to Dependent Children, by County	10
Table IX.	Aid to Needy Blind, by County	11
Table X.	Aid to Disabled, by County	12
Table XI.	General Assistance, by County	13
Table XII.	Family and One-Person General Assistance Cases, by County	14
Table XIII.	Expenditures for General Assistance, Medical Care, Hospitalization, and Burials	15
Table XIV.	Transient Relief, by County	16
Table XV.	Monthly Report of Child Welfare Services	17
Table XVI.	Children Under Care, by County, May 31, 1954	17
Table XVII.	Whereabouts of Children Receiving Child Welfare Services, by County of Service, May 31, 1954	18
Table XVIII.	Aid to Silicotics, by County	19
Table XIX.	Old Age Assistance: Average Payments to Recipients by State, March 1954	20

PREPARED BY
THE DIVISION OF STATISTICS AND RESEARCH
THEODORE CARKULIS, DIRECTOR

NUMBER OF RECIPIENTS OF PUBLIC ASSISTANCE

Old Age Assistance

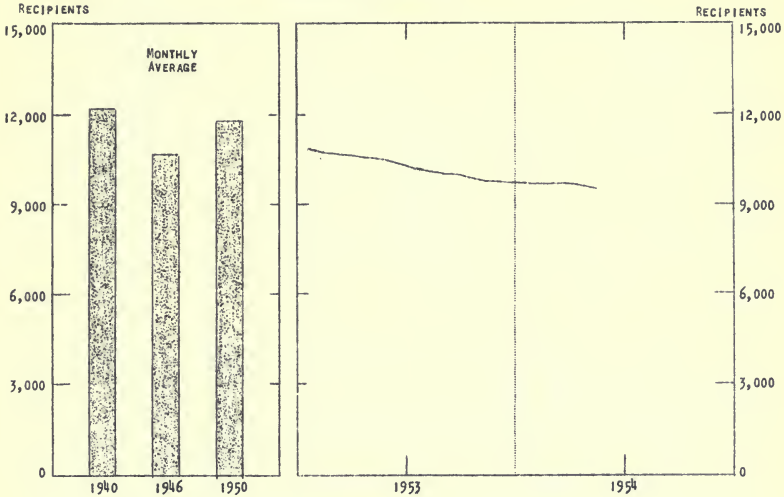

Aid to Dependent Children

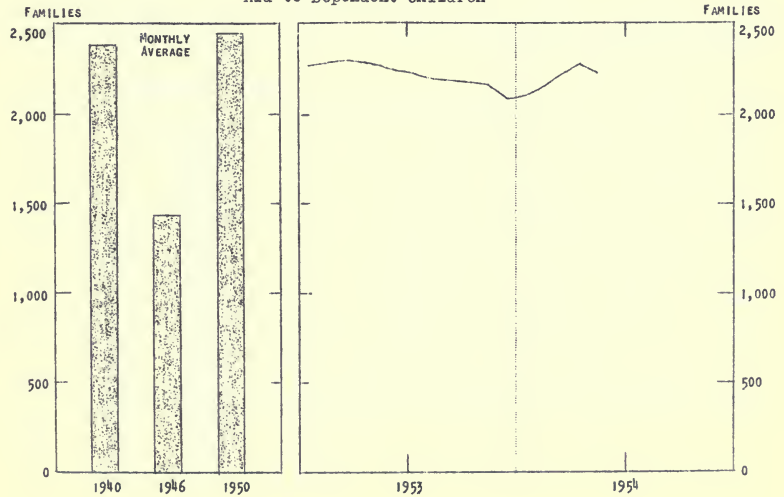

NUMBER OF RECIPIENTS OF PUBLIC ASSISTANCE

General Assistance

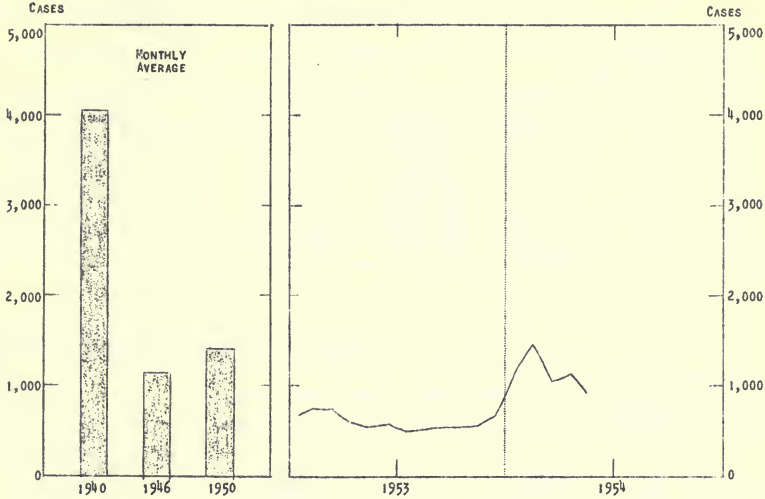

Aid to Disabled

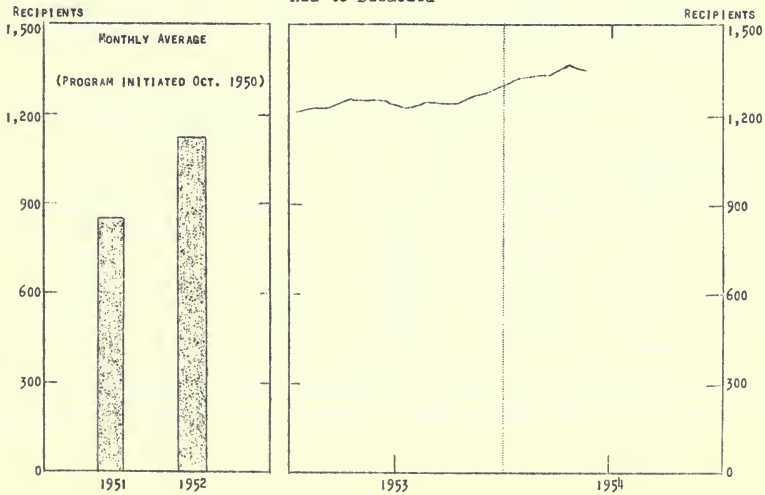

TABLE I. SUMMARY OF PUBLIC ASSISTANCE AND MEDICAL CARE STATISTICS, MAY 1954

A. OBLIGATIONS INCURRED FOR PUBLIC ASSISTANCE AND MEDICAL CARE

Type of Assistance	May 1954	April 1954	May 1953	% Increase or Decrease from: Apr. 1954	May 1953
All Public Assistance	1,083,273.00	1,109,323.31	1,097,258.11	- 2.3	- 1.3
Old Age Assistance	555,537.00	560,564.00	609,375.00	- 0.9	- 8.8
Aid to Dependent Children	228,276.00	231,882.00	230,593.00	- 1.6	- 1.0
Aid to Needy Blind	29,331.00	29,415.00	33,055.00	- 0.3	-11.3
Aid to Disabled	84,602.00	85,253.00	78,305.00	- 0.8	+ 8.0
General Assistance	23,724.12	29,838.30	14,876.56	-20.5	+59.5
Medical Care*	35,595.64	36,583.54	32,941.17	- 2.7	+ 8.1
Hospitalization**	122,170.65	132,700.18	92,247.38	- 7.9	+32.4
Burials	4,036.59	3,087.29	5,865.00	+30.7	-31.2

B. NUMBER OF RECIPIENTS OF PUBLIC ASSISTANCE

Type of Assistance	May 1954	April 1954	May 1953	% Increase or Decrease from: Apr. 1954	May 1953
Old Age Assistance	9,529	9,640	10,506	- 1.2	- 9.3
Aid to Dependent Children					
Families	2,326	2,267	2,262	- 1.8	- 1.6
Children	5,904	6,017	5,915	- 1.9	- 0.2
Eligible Adults	1,976	2,013	2,048	- 1.8	- 3.5
Aid to Needy Blind	454	459	515	- 1.1	-11.8
Aid to Disabled	1,346	1,369	1,245	- 1.7	+ 8.1
General Assistance	914	1,122	537	-18.5	+70.2

C. AVERAGE PAYMENTS TO RECIPIENTS OF PUBLIC ASSISTANCE

Type of Assistance	May 1954	April 1954	May 1953	% Increase or Decrease from: Apr. 1954	May 1953
Old Age Assistance	$ 58.30	$ 58.15	$ 58.00	+ 0.3	+ 0.5
Aid to Dependent Children					
Per Family	102.55	102.29	101.94	+ 0.3	+ 0.6
Per Child	38.66	38.54	38.98	+ 0.3	- 0.8
Per Person	28.97	28.88	28.96	+ 0.3	+ 1/
Aid to Needy Blind	64.61	64.08	64.18	+ 0.8	+ 0.7
Aid to Disabled	62.85	62.27	62.90	+ 0.9	- 0.1
General Assistance	25.96	26.59	27.70	- 2.4	- 6.3

* Includes county physicians, other medical practitioners, drugs and medical supplies

**Includes private hospitals, county hospitals, nursing homes, and county farms and rest homes.

1/Less than .05%

TABLE II. APPLICATIONS AND CASES APPROVED FOR PUBLIC ASSISTANCE, MAY 1954

A. APPLICATIONS FOR PUBLIC ASSISTANCE

Applications	Number of Applications for:				
	Old Age Assistance	Aid to Dependent Children (Families)	Aid to Needy Blind	Aid to Disabled	General Assistance
1. Pending from preceding month	88	95	14	58	116
2. Received during month	137	137	14	52	183
3. Total during month	225	232	28	110	299
4. Disposed of during month	107	116	9	44	212
a. Approved for assistance	67	82	3	24	177
b. Denied or otherwise disposed of	40	34	6	20	35
5. Pending at end of month	118	116	19	66	87

B. CASES APPROVED FOR PUBLIC ASSISTANCE

Cases	Number of Cases Approved for:				
	Old Age Assistance	Aid to Dependent Children (Families)	Aid to Needy Blind	Aid to Disabled	General Assistance
6. Continued from preceding month	9,688	2,303	465	1,377	2,338
7. Added during month	67	82	3	24	177
8. Total open during month	9,755	2,385	468	1,401	2,515
a. Received assistance	9,529	2,226	454	1,346	914
(1) Children in ADC cases	xxxxx	5,904	xxx	xxxxx	xxxxx
(2) Eligible adults in ADC cases	xxxxx	1,976	xxx	xxxxx	xxxxx
b. Received no assistance	226	159	14	55	1,601
9. Closed during month	180	129	12	38	696
10. Continued to next month	9,575	2,256	456	1,363	1,819

TABLE III. NUMBER OF PUBLIC ASSISTANCE CASES CLOSED AND REASON FOR CLOSING, MAY 1954

Reason for Closing	Number of Cases Closed					
	OAA	ADC		ANB	APTD	GA
		Fams.	Chil.			
TOTAL	180	129	339*	12	38	696
Supplementation of other assistance discontinued	xx	xx	xx	xx	xx	5
Death of recipient (Child in ADC)	63	-	-	1	6	7
Change in economic circumstances, total	99	108	290	9	28	644
Employment of father	xx	21	70	xx	xx	xx
Employment of mother	xx	10	20	xx	xx	xx
Employment of recipient, dependent child, or other person in home (excludes parents in ADC)	16	-	-	-	2	49
Support by remarriage of parent	xx	11	20	xx	xx	xx
Receipt of allowance, pension, or other payment connected with military service	-	3	6	-	1	-
Increased support from person outside home	9	1	2	-	-	1
Increased resources of person in home	74	60	170	9	25	3
Other change in economic circumstances	-	2	2	-	-	591
No change in economic circumstances, total	18	21	49	2	4	40
Vision wholly or partially restored	xx	xx	xx	2	xx	xx
Child reached 18 years of age	xx	1	1	xx	xx	xx
Child 16 years of age or over and not attending school	xx	3	3	xx	xx	xx
Parent no longer incapacitated	xx	3	9	xx	xx	xx
No eligible payee available	xx	1	1	xx	xx	xx
Value of property increased beyond maximum	2	-	-	-	-	-
Admitted to institution	3	1	3	-	2	3
Receipt of another type of aid	3	1	1	-	-	10
Receipt of aid from another state	3	1	2	-	-	-
Loss of state residence	4	2	5	-	1	-
Voluntary withdrawal for unknown reason	3	1	1	-	-	1
Unable to locate	-	1	4	-	-	9
Child not in home	xx	1	1	xx	xx	xx
Other reasons	-	5	18	-	1	17

* Does not include children removed from active family cases.

TABLE IV. TOTAL EXPENDITURES FOR PUBLIC ASSISTANCE AND MEDICAL CARE, BY COUNTY
MAY 1954

County	Total	Old Age Assistance	Aid to Dependent Children	Aid to Needy Blind	Aid to Disabled	General Assistance & Medical*
TOTAL.....	$1,083,273.00	555,537.00	228,276.00	29,331.00	84,602.00	185,527.00
Beaverhead	16,831.78	11,353.00	1,681.00	136.00	343.00	3,318.78
Big Horn	23,439.94	8,401.00	10,278.00	968.00	1,552.00	2,240.94
Blaine	31,189.72	10,963.00	14,492.00	296.00	1,595.00	3,843.72
Broadwater	4,599.00	3,138.00	573.00	186.00	554.00	148.00
Carbon	24,984.79	15,456.00	4,728.00	551.00	2,927.00	1,230.79
Carter	6,901.97	4,600.00	240.00	134.00	349.00	1,578.97
Cascade	107,048.06	46,530.00	23,231.00	3,296.00	11,687.00	22,304.06
Chouteau	11,280.13	5,740.00	1,409.00	249.00	847.00	3,035.13
Custer	20,252.37	12,437.00	3,958.00	809.00	1,850.00	1,188.37
Daniels	5,929.92	3,079.00	684.00	110.00	486.00	1,570.92
Dawson	11,358.30	5,846.00	1,863.00	266.00	648.00	2,735.30
Deer Lodge	19,323.37	8,274.00	1,850.00	282.00	2,551.00	6,366.37
Fallon	7,452.31	4,145.00	1,133.00	251.00	229.00	1,694.31
Fergus	29,544.30	18,391.00	4,177.00	1,100.00	954.00	4,922.30
Flathead	54,496.32	30,371.00	12,785.00	1,003.00	5,767.00	4,570.32
Gallatin	29,287.98	17,256.00	5,028.00	719.00	2,219.00	4,065.98
Garfield	2,564.80	1,672.00	205.00	202.00	252.00	233.80
Glacier	27,916.83	6,674.00	14,626.00	386.00	1,402.00	4,828.83
Golden Valley	3,538.65	1,972.00	678.00	-	96.00	792.65
Granite	8,946.73	2,540.00	151.00	-	81.00	6,174.73
Hill	24,391.05	9,712.00	8,564.00	793.00	1,420.00	3,902.05
Jefferson	7,035.57	4,048.00	1,194.00	116.00	566.00	1,111.57
Judith Basin	6,038.31	4,401.00	254.00	156.00	147.00	1,080.31
Lake	22,985.67	14,352.00	3,148.00	623.00	1,455.00	3,407.67
Lewis & Clark	36,779.53	20,015.00	8,318.00	807.00	2,861.00	4,778.53
Liberty	1,688.82	1,022.00	121.00	-	105.00	440.82
Lincoln	17,406.68	10,829.00	2,617.00	53.00	422.00	3,485.68
Madison	14,768.26	11,363.00	1,453.00	255.00	885.00	812.26
McCone	6,751.68	2,703.00	902.00	150.00	226.00	2,770.68
Meagher	7,298.09	4,790.00	601.00	-	45.00	1,862.09
Mineral	7,271.16	3,702.00	744.00	237.00	221.00	2,367.16
Missoula	44,949.59	25,289.00	5,500.00	1,698.00	2,587.00	9,875.59
Musselshell	13,046.64	8,240.00	1,978.00	392.00	984.00	1,452.64
Park	17,808.68	11,640.00	1,843.00	220.00	1,649.00	2,456.68
Petroleum	1,269.70	812.00	334.00	-	-	73.70
Phillips	13,003.97	7,872.00	1,371.00	110.00	529.00	3,121.97
Pondera	12,722.06	5,060.00	4,031.00	537.00	608.00	2,486.06
Powder River	3,251.87	2,391.00	14.00	98.00	95.00	653.87
Powell	11,139.20	8,014.00	508.00	97.00	370.00	2,150.20
Prairie	7,547.01	3,733.00	1,183.00	362.00	452.00	1,817.01
Ravalli	25,330.96	16,590.00	3,843.00	736.00	1,930.00	2,231.96
Richland	21,008.74	9,891.00	4,265.00	908.00	1,082.00	4,862.74
Roosevelt	22,168.48	8,427.00	11,455.00	1,027.00	1,411.00	848.48
Rosebud	21,568.36	9,813.00	7,487.00	1,473.00	1,217.00	1,578.36
Sanders	28,351.57	11,734.00	2,825.00	554.00	1,613.00	11,625.57
Sheridan	10,394.42	6,035.00	1,991.00	107.00	818.00	1,443.42
Silver Bow	91,909.57	43,430.00	17,214.00	2,881.00	12,502.00	15,882.57
Stillwater	9,032.90	5,685.00	1,032.00	158.00	614.00	1,543.90
Sweet Grass	6,092.47	4,044.00	999.00	289.00	525.00	235.47
Teton	11,104.56	5,498.00	1,611.00	142.00	832.00	3,021.56
Toole	8,049.61	3,148.00	1,569.00	264.00	923.00	2,125.61
Treasure	3,189.05	1,648.00	943.00	146.00	-	452.05
Valley	17,511.60	8,913.00	4,576.00	634.00	1,562.00	1,826.60
Wheatland	7,000.20	4,036.00	1,023.00	235.00	284.00	1,422.20
Wibaux	3,315.05	1,793.00	788.00	115.00	185.00	434.05
Yellowstone	72,204.65	36,024.00	18,157.00	1,894.00	7,278.00	8,851.65

* See table XIII for breakdown of expenditures included.

TABLE 12. TOTAL [illegible] ASSESSED [illegible]

County	Total	[illegible]	[illegible]
TOTAL	[illegible]	[illegible]	[illegible]
Beaverhead	[illegible]	[illegible]	[illegible]
Big Horn	[illegible]	[illegible]	[illegible]
Blaine	[illegible]	[illegible]	[illegible]
Broadwater	[illegible]	[illegible]	[illegible]
Carbon	[illegible]	[illegible]	[illegible]
Carter	[illegible]	[illegible]	[illegible]
Cascade	[illegible]	[illegible]	[illegible]
Chouteau	[illegible]	[illegible]	[illegible]
Custer	[illegible]	[illegible]	[illegible]
Dawson	[illegible]	[illegible]	[illegible]
Deer Lodge	[illegible]	[illegible]	[illegible]
Fallon	[illegible]	[illegible]	[illegible]
Fergus	[illegible]	[illegible]	[illegible]
Flathead	[illegible]	[illegible]	[illegible]
Gallatin	[illegible]	[illegible]	[illegible]
Garfield	[illegible]	[illegible]	[illegible]
Glacier	[illegible]	[illegible]	[illegible]
Golden Valley	[illegible]	[illegible]	[illegible]
Granite	[illegible]	[illegible]	[illegible]
Hill	[illegible]	[illegible]	[illegible]
Jefferson	[illegible]	[illegible]	[illegible]
Judith Basin	[illegible]	[illegible]	[illegible]
Lake	[illegible]	[illegible]	[illegible]
Lewis & Clark	[illegible]	[illegible]	[illegible]
Liberty	[illegible]	[illegible]	[illegible]
Lincoln	[illegible]	[illegible]	[illegible]
Madison	[illegible]	[illegible]	[illegible]
McCone	[illegible]	[illegible]	[illegible]
Meagher	[illegible]	[illegible]	[illegible]
Mineral	[illegible]	[illegible]	[illegible]
Missoula	[illegible]	[illegible]	[illegible]
Musselshell	[illegible]	[illegible]	[illegible]
Park	[illegible]	[illegible]	[illegible]
Petroleum	[illegible]	[illegible]	[illegible]
Phillips	[illegible]	[illegible]	[illegible]
Pondera	[illegible]	[illegible]	[illegible]
Powder River	[illegible]	[illegible]	[illegible]
Powell	[illegible]	[illegible]	[illegible]
Prairie	[illegible]	[illegible]	[illegible]
Ravalli	[illegible]	[illegible]	[illegible]
Richland	[illegible]	[illegible]	[illegible]
Roosevelt	[illegible]	[illegible]	[illegible]
Rosebud	[illegible]	[illegible]	[illegible]
Sanders	[illegible]	[illegible]	[illegible]
Sheridan	[illegible]	[illegible]	[illegible]
Silver Bow	[illegible]	[illegible]	[illegible]
Stillwater	[illegible]	[illegible]	[illegible]
Sweet Grass	[illegible]	[illegible]	[illegible]
Teton	[illegible]	[illegible]	[illegible]
Toole	[illegible]	[illegible]	[illegible]
Treasure	[illegible]	[illegible]	[illegible]
Valley	[illegible]	[illegible]	[illegible]
Wheatland	[illegible]	[illegible]	[illegible]
Wibaux	[illegible]	[illegible]	[illegible]
Yellowstone	[illegible]	[illegible]	[illegible]

* See table XIII for breakdown of [illegible] assessed [illegible].

TABLE V. OLD AGE ASSISTANCE, BY COUNTY, MAY 1954, COMPARED WITH SAME MONTH LAST YEAR AND FIVE YEARS AGO

County	MAY 1954			MAY 1953		MAY 1949	
	Number of Cases	Average per Case	Amount	Number of Cases	Average per Case	Number of Cases	Average per Case
TOTAL.....	9,529	$58.30	$ 555,537.00	10,506	$58.00	11,156	$44.92
Beaverhead	179	63.42	11,353.00	190	61.96	182	45.94
Big Horn	146	57.54	8,401.00	160	56.86	161	45.25
Blaine	180	60.91	10,963.00	167	61.54	171	40.87
Broadwater	54	58.11	3,138.00	62	56.90	88	47.06
Carbon	257	60.15	15,458.00	296	60.47	298	46.19
Carter	74	62.16	4,600.00	79	62.73	95	45.93
Cascade	754	61.71	46,530.00	799	61.09	803	45.75
Chouteau	92	62.39	5,740.00	109	62.26	122	43.48
Custer	212	58.67	12,437.00	219	59.86	236	45.36
Daniels	54	57.02	3,079.00	61	60.38	47	45.49
Dawson	105	55.68	5,846.00	104	58.02	119	44.87
Deer Lodge	135	61.29	8,274.00	160	60.79	168	47.27
Fallon	68	60.96	4,145.00	71	61.25	63	46.46
Fergus	296	62.13	18,391.00	286	63.10	365	45.12
Flathead	524	57.96	30,371.00	578	58.38	557	42.97
Gallatin	295	58.49	17,256.00	309	57.67	259	47.38
Garfield	29	57.66	1,672.00	39	60.15	57	47.91
Glacier	116	57.53	6,674.00	198	50.13	208	41.84
Golden Valley	33	59.76	1,972.00	36	55.19	38	48.29
Granite	46	55.22	2,540.00	64	55.04	51	46.29
Hill	177	54.87	9,712.00	200	54.84	196	43.68
Jefferson	67	60.42	4,048.00	82	57.99	111	44.45
Judith Basin	75	58.68	4,401.00	81	60.31	104	46.04
Lake	273	52.57	14,352.00	300	53.07	301	44.56
Lewis & Clark	354	56.54	20,015.00	397	54.42	426	44.75
Liberty	18	56.78	1,022.00	20	55.20	26	45.65
Lincoln	215	50.37	10,829.00	247	50.63	306	44.14
Madison	193	58.88	11,363.00	214	58.58	229	47.71
McCone	43	62.86	2,703.00	41	62.63	47	43.47
Meagher	71	67.46	4,790.00	77	66.79	73	46.07
Mineral	62	59.71	3,702.00	80	58.34	88	45.89
Missoula	477	53.02	25,289.00	538	53.80	643	43.89
Musselshell	141	58.44	8,240.00	158	58.68	183	45.08
Park	214	54.39	11,640.00	238	54.57	218	45.30
Petroleum	16	50.75	812.00	18	55.61	15	44.40
Phillips	143	55.05	7,872.00	153	55.75	176	44.64
Pondera	89	56.85	5,060.00	108	55.49	132	42.36
Powder River	41	58.32	2,391.00	50	60.84	53	42.30
Powell	138	58.07	8,014.00	140	58.45	154	45.27
Prairie	62	60.21	3,733.00	61	64.43	51	42.02
Ravalli	301	55.12	16,590.00	341	54.52	377	44.74
Richland	159	62.21	9,891.00	175	63.07	172	45.38
Roosevelt	142	59.35	8,427.00	178	56.67	168	43.20
Rosebud	161	60.95	9,813.00	168	59.36	145	44.51
Sanders	199	58.96	11,734.00	235	58.11	241	44.44
Sheridan	105	57.48	6,035.00	118	54.56	138	45.15
Silver Bow	744	58.37	43,430.00	849	59.11	1,001	46.03
Stillwater	95	59.84	5,685.00	107	59.47	119	45.50
Sweet Grass	71	56.96	4,044.00	66	60.77	54	47.19
Teton	94	58.49	5,498.00	92	57.47	104	44.74
Toole	54	58.30	3,148.00	64	56.44	88	43.08
Treasure	26	63.38	1,648.00	31	63.26	28	44.68
Valley	151	59.03	8,913.00	180	58.47	188	44.06
Wheatland	63	64.06	4,036.00	59	64.07	78	48.87
Wibaux	29	61.83	1,793.00	26	64.12	29	44.10
Yellowstone	617	58.39	36,024.00	637	57.19	606	44.23

TABLE VI. OLD AGE ASSISTANCE: COUNTIES RANKED BY AMOUNT OF AVERAGE PAYMENT MAY 1954, COMPARED WITH LAST MONTH AND SAME MONTH A YEAR AGO

MAY 1954			APRIL 1954		MAY 1953		
Rank	County	Average	County	Average	County	Average	Rank
1.	Meagher	$67.46	Meagher	$67.34	Meagher	$66.79	1.
2.	Wheatland	64.06	Wheatland	64.10	Golden Valley	65.19	2.
3.	Beaverhead	63.42	Treasure	63.52	Prairie	64.43	3.
4.	Treasure	63.38	McCone	63.43	Wibaux	64.12	4.
5.	McCone	62.86	Beaverhead	63.35	Wheatland	64.07	5.
6.	Chouteau	62.39	Fergus	62.33	Treasure	63.36	6.
7.	Richland	62.21	Wibaux	62.17	Fergus	63.10	7.
8.	Carter	62.16	Carter	62.11	Richland	63.07	8.
9.	Fergus	62.13	Chouteau	62.09	Carter	62.73	9.
10.	Wibaux	61.83	Richland	61.94	McCone	62.63	10.
11.	Cascade	61.71	Cascade	61.68	Chouteau	62.26	11.
12.	Deer Lodge	61.29	Golden Valley	61.53	Beaverhead	61.96	12.
13.	Fallon	60.96	Deer Lodge	61.50	Blaine	61.54	13.
14.	Rosebud	60.95	Rosebud	60.98	Fallon	61.25	14.
15.	Blaine	60.91	Roosevelt	60.61	Cascade	61.09	15.
16.	Jefferson	60.42	Fallon	60.50	Powder River	60.84	16.
17.	Prairie	60.21	Blaine	60.45	Deer Lodge	60.79	17.
18.	Carbon	60.15	Carbon	60.19	Sweet Grass	60.77	18.
19.	Stillwater	59.84	Mineral	59.47	Carbon	60.47	19.
20.	Golden Valley	59.76	Judith Basin	59.45	Daniels	60.38	20.
21.	Mineral	59.71	Stillwater	59.37	Judith Basin	60.31	21.
22.	Roosevelt	59.35	Jefferson	59.32	Garfield	60.15	22.
23.	Valley	59.03	Prairie	59.24	Custer	59.86	23.
24.	Sanders	58.96	Valley	59.14	Stillwater	59.47	24.
25.	Madison	58.88	Powder River	58.95	Rosebud	59.36	25.
26.	Judith Basin	58.68	Madison	58.93	Silver Bow	59.11	26.
27.	Custer	58.67	Silver Bow	58.79	Musselshell	58.68	27.
28.	Gallatin	58.49	Custer	58.60	Madison	58.58	28.
29.	Teton	58.49	Sanders	58.47	Valley	58.47	29.
30.	Musselshell	58.44	Flathead	58.45	Powell	58.45	30.
31.	Yellowstone	58.39	Gallatin	58.28	Flathead	58.38	31.
32.	Silver Bow	58.37	Powell	58.19	Mineral	58.34	32.
33.	Powder River	58.32	Broadwater	58.13	Sanders	58.11	33.
34.	Toole	58.30	Musselshell	58.10	Dawson	58.02	34.
35.	Broadwater	58.11	Teton	58.03	Jefferson	57.99	35.
36.	Powell	58.07	Yellowstone	58.00	Gallatin	57.67	36.
37.	Flathead	57.96	Sweet Grass	57.53	Teton	57.47	37.
38.	Garfield	57.66	Toole	57.49	Yellowstone	57.19	38.
39.	Big Horn	57.54	Sheridan	57.22	Broadwater	56.90	39.
40.	Glacier	57.53	Lewis & Clark	56.52	Big Horn	56.86	40.
41.	Sheridan	57.48	Garfield	56.52	Roosevelt	56.67	41.
42.	Daniels	57.02	Liberty	56.33	Toole	56.44	42.
43.	Sweet Grass	56.96	Daniels	56.30	Phillips	55.75	43.
44.	Pondera	56.85	Big Horn	56.27	Petroleum	55.61	44.
45.	Liberty	56.78	Pondera	56.18	Pondera	55.49	45.
46.	Lewis & Clark	56.54	Dawson	55.57	Liberty	55.20	46.
47.	Dawson	55.68	Phillips	55.29	Granite	55.04	47.
48.	Granite	55.22	Park	54.88	Hill	54.84	48.
49.	Ravalli	55.12	Ravalli	54.38	Park	54.57	49.
50.	Phillips	55.05	Hill	54.36	Sheridan	54.56	50.
51.	Hill	54.87	Granite	54.20	Ravalli	54.52	51.
52.	Park	54.39	Missoula	53.20	Lewis & Clark	54.42	52.
53.	Missoula	53.02	Lake	52.20	Missoula	53.80	53.
54.	Lake	52.57	Glacier	51.76	Lake	53.07	54.
55.	Petroleum	50.75	Petroleum	51.12	Lincoln	50.63	55.
56.	Lincoln	50.37	Lincoln	50.99	Glacier	50.12	56.

TABLE VII. OLD AGE ASSISTANCE: NUMBER OF RECIPIENTS AND AVERAGE PAYMENT PER RECIPIENT, BY RACE, BY COUNTY, MAY 1954

County	TOTAL		INDIAN		EXCLUSIVE OF INDIAN	
	Number of Recipients	Average Payment	Number of Recipients	Average Payment	Number of Recipients	Average Payment
TOTAL.....	9,529	$58.30	330	$52.60	9,199	$58.50
Beaverhead	179	63.42	-	-	179	63.42
Big Horn	146	57.54	21	53.48	125	58.22
Blaine	180	60.91	51	56.27	129	62.74
Broadwater	54	58.11	-	-	54	58.11
Carbon	257	60.15	-	-	257	60.15
Carter	74	62.16	-	-	74	62.16
Cascade	754	61.71	2	60.00	752	61.72
Chouteau	92	62.39	4	61.50	88	62.43
Custer	212	58.67	1	63.00	211	58.64
Daniels	54	57.02	-	-	54	57.02
Dawson	105	55.68	-	-	105	55.68
Deer Lodge	135	61.29	-	-	135	61.29
Fallon	68	60.96	-	-	68	60.96
Fergus	296	62.13	-	-	296	62.13
Flathead	524	57.96	-	-	524	57.96
Gallatin	295	58.49	-	-	295	58.49
Garfield	29	57.66	-	-	29	57.66
Glacier	116	57.53	33	58.94	83	56.98
Golden Valley	33	59.76	-	-	33	59.76
Granite	46	55.22	-	-	46	55.22
Hill	177	54.87	19	54.47	158	54.92
Jefferson	67	60.42	-	-	67	60.42
Judith Basin	75	58.68	-	-	75	58.68
Lake	273	52.57	53	42.26	220	55.05
Lewis & Clark	354	56.54	5	55.80	349	56.55
Liberty	18	56.78	-	-	18	56.78
Lincoln	215	50.37	1	51.00	214	50.36
Madison	193	58.88	-	-	193	58.88
McCone	43	62.86	-	-	43	62.86
Meagher	71	67.46	-	-	71	67.46
Mineral	62	59.71	-	-	62	59.71
Missoula	477	53.02	6	40.83	471	53.17
Musselshell	141	58.44	-	-	141	58.44
Park	214	54.39	-	-	214	54.39
Petroleum	16	50.75	-	-	16	50.75
Phillips	143	55.05	4	51.50	139	55.15
Pondera	89	56.85	15	51.20	74	58.00
Powder River	41	58.32	-	-	41	58.32
Powell	138	58.07	-	-	138	58.07
Prairie	62	60.21	-	-	62	60.21
Ravalli	301	55.12	-	-	301	55.12
Richland	159	62.21	1	108.00	158	61.92
Roosevelt	142	59.35	41	50.61	101	62.89
Rosebud	161	60.95	50	57.08	111	62.69
Sanders	199	58.96	9	45.78	190	59.59
Sheridan	105	57.48	6	51.00	99	57.87
Silver Bow	744	58.37	-	-	744	58.37
Stillwater	95	59.84	-	-	95	59.84
Sweet Grass	71	56.96	-	-	71	56.96
Teton	94	58.49	-	-	94	58.49
Toole	54	58.30	-	-	54	58.30
Treasure	26	63.38	-	-	26	63.38
Valley	151	59.03	6	54.83	145	59.20
Wheatland	63	64.06	-	-	63	64.06
Wibaux	29	61.83	-	-	29	61.83
Yellowstone	617	58.39	2	41.50	615	58.44

County	Number of acres in farms	Number of acres in farms	Number of acres in farms	Number of acres in farms	Number of acres in farms	Number of acres in farms
TOTAL	[illegible]	[illegible]	[illegible]	[illegible]	[illegible]	[illegible]
Beaverhead	[illegible]	[illegible]	[illegible]	[illegible]	[illegible]	[illegible]
Big Horn	[illegible]	[illegible]	[illegible]	[illegible]	[illegible]	[illegible]
Blaine	[illegible]	[illegible]	[illegible]	[illegible]	[illegible]	[illegible]
Broadwater	[illegible]	[illegible]	[illegible]	[illegible]	[illegible]	[illegible]
Carbon	[illegible]	[illegible]	[illegible]	[illegible]	[illegible]	[illegible]
Carter	[illegible]	[illegible]	[illegible]	[illegible]	[illegible]	[illegible]
Cascade	[illegible]	[illegible]	[illegible]	[illegible]	[illegible]	[illegible]
Chouteau	[illegible]	[illegible]	[illegible]	[illegible]	[illegible]	[illegible]
Custer	[illegible]	[illegible]	[illegible]	[illegible]	[illegible]	[illegible]
Dawson	[illegible]	[illegible]	[illegible]	[illegible]	[illegible]	[illegible]
Deer Lodge	[illegible]	[illegible]	[illegible]	[illegible]	[illegible]	[illegible]
Fallon	[illegible]	[illegible]	[illegible]	[illegible]	[illegible]	[illegible]
Fergus	[illegible]	[illegible]	[illegible]	[illegible]	[illegible]	[illegible]
Flathead	[illegible]	[illegible]	[illegible]	[illegible]	[illegible]	[illegible]
Gallatin	[illegible]	[illegible]	[illegible]	[illegible]	[illegible]	[illegible]
Garfield	[illegible]	[illegible]	[illegible]	[illegible]	[illegible]	[illegible]
Glacier	[illegible]	[illegible]	[illegible]	[illegible]	[illegible]	[illegible]
Golden Valley	[illegible]	[illegible]	[illegible]	[illegible]	[illegible]	[illegible]
Granite	[illegible]	[illegible]	[illegible]	[illegible]	[illegible]	[illegible]
Hill	[illegible]	[illegible]	[illegible]	[illegible]	[illegible]	[illegible]
Jefferson	[illegible]	[illegible]	[illegible]	[illegible]	[illegible]	[illegible]
Judith Basin	[illegible]	[illegible]	[illegible]	[illegible]	[illegible]	[illegible]
Lake	[illegible]	[illegible]	[illegible]	[illegible]	[illegible]	[illegible]
Lewis & Clark	[illegible]	[illegible]	[illegible]	[illegible]	[illegible]	[illegible]
Liberty	[illegible]	[illegible]	[illegible]	[illegible]	[illegible]	[illegible]
Lincoln	[illegible]	[illegible]	[illegible]	[illegible]	[illegible]	[illegible]
McCone	[illegible]	[illegible]	[illegible]	[illegible]	[illegible]	[illegible]
Madison	[illegible]	[illegible]	[illegible]	[illegible]	[illegible]	[illegible]
Meagher	[illegible]	[illegible]	[illegible]	[illegible]	[illegible]	[illegible]
Mineral	[illegible]	[illegible]	[illegible]	[illegible]	[illegible]	[illegible]
Missoula	[illegible]	[illegible]	[illegible]	[illegible]	[illegible]	[illegible]
Musselshell	[illegible]	[illegible]	[illegible]	[illegible]	[illegible]	[illegible]
Park	[illegible]	[illegible]	[illegible]	[illegible]	[illegible]	[illegible]
Petroleum	[illegible]	[illegible]	[illegible]	[illegible]	[illegible]	[illegible]
Phillips	[illegible]	[illegible]	[illegible]	[illegible]	[illegible]	[illegible]
Pondera	[illegible]	[illegible]	[illegible]	[illegible]	[illegible]	[illegible]
Powder River	[illegible]	[illegible]	[illegible]	[illegible]	[illegible]	[illegible]
Powell	[illegible]	[illegible]	[illegible]	[illegible]	[illegible]	[illegible]
Prairie	[illegible]	[illegible]	[illegible]	[illegible]	[illegible]	[illegible]
Ravalli	[illegible]	[illegible]	[illegible]	[illegible]	[illegible]	[illegible]
Richland	[illegible]	[illegible]	[illegible]	[illegible]	[illegible]	[illegible]
Roosevelt	[illegible]	[illegible]	[illegible]	[illegible]	[illegible]	[illegible]
Rosebud	[illegible]	[illegible]	[illegible]	[illegible]	[illegible]	[illegible]
Sanders	[illegible]	[illegible]	[illegible]	[illegible]	[illegible]	[illegible]
Sheridan	[illegible]	[illegible]	[illegible]	[illegible]	[illegible]	[illegible]
Silver Bow	[illegible]	[illegible]	[illegible]	[illegible]	[illegible]	[illegible]
Stillwater	[illegible]	[illegible]	[illegible]	[illegible]	[illegible]	[illegible]
Sweet Grass	[illegible]	[illegible]	[illegible]	[illegible]	[illegible]	[illegible]
Teton	[illegible]	[illegible]	[illegible]	[illegible]	[illegible]	[illegible]
Toole	[illegible]	[illegible]	[illegible]	[illegible]	[illegible]	[illegible]
Treasure	[illegible]	[illegible]	[illegible]	[illegible]	[illegible]	[illegible]
Valley	[illegible]	[illegible]	[illegible]	[illegible]	[illegible]	[illegible]
Wheatland	[illegible]	[illegible]	[illegible]	[illegible]	[illegible]	[illegible]
Wibaux	[illegible]	[illegible]	[illegible]	[illegible]	[illegible]	[illegible]
Yellowstone	[illegible]	[illegible]	[illegible]	[illegible]	[illegible]	[illegible]

TABLE VIII. AID TO DEPENDENT CHILDREN, BY COUNTY, MAY 1954, COMPARED WITH SAME MONTH LAST YEAR AND FIVE YEARS AGO

County	MAY 1954				MAY 1953			MAY 1949		
	No. of Families	Cases Children	Av. per Family	Amount	No. of Families	Cases Children	Av. per Family	No. of Families	Cases Children	Av. per Family
TOTAL.....	2,226	5,904	102.55	$228,276.00	2,262	5,915	101.94	2,077	5,331	71.99
Beaverhead	18	46	93.39	1,681.00	19	52	100.63	20	46	66.25
Big Horn	112	310	91.77	10,278.00	137	361	92.24	87	210	64.09
Blaine	139	401	104.26	14,492.00	111	315	105.86	44	118	56.36
Broadwater	7	14	81.86	573.00	7	15	88.43	11	34	81.55
Carbon	44	107	107.45	4,728.00	59	124	99.25	45	100	82.58
Carter	1	8	240.00	240.00	5	23	168.20	5	11	89.20
Cascade	188	501	123.57	23,231.00	171	497	127.48	122	345	91.89
Chouteau	11	43	128.09	1,409.00	13	54	130.15	18	51	58.39
Custer	40	102	98.95	3,958.00	26	70	114.92	32	84	74.44
Daniels	5	17	136.80	684.00	9	25	128.78	12	32	85.08
Dawson	23	49	81.00	1,863.00	26	59	85.58	26	60	72.42
Deer Lodge	16	46	115.62	1,850.00	19	47	117.74	34	84	87.59
Fallon	9	24	125.89	1,133.00	9	22	129.56	18	37	71.06
Fergus	40	91	104.42	4,177.00	39	101	109.36	44	122	90.27
Flathead	120	313	106.54	12,785.00	120	307	106.53	75	194	76.09
Gallatin	44	116	114.27	5,028.00	39	101	114.36	23	53	62.87
Garfield	3	4	68.33	205.00	4	8	90.50	6	12	62.67
Glacier	156	422	93.76	14,626.00	177	454	84.08	139	384	50.20
Golden Valley	4	15	169.50	678.00	4	15	167.50	8	16	80.88
Granite	2	2	75.50	151.00	3	7	86.00	3	10	74.33
Hill	80	231	107.05	8,564.00	79	212	100.18	74	227	76.91
Jefferson	12	34	99.50	1,194.00	14	31	90.93	13	35	74.00
Judith Basin	2	5	127.00	254.00	2	5	136.50	3	5	71.67
Lake	42	88	74.95	3,148.00	39	77	69.87	39	122	76.95
Lewis & Clark	76	212	109.45	8,318.00	72	213	112.24	64	149	75.64
Liberty	2	2	60.50	121.00	-	-	-	2	5	63.00
Lincoln	32	72	81.78	2,617.00	30	82	89.43	31	82	59.94
Madison	14	42	103.79	1,453.00	15	37	96.40	15	43	75.00
McCone	7	20	128.86	902.00	9	29	133.33	10	27	91.30
Meagher	4	13	150.25	601.00	7	21	141.14	7	21	90.71
Mineral	7	22	106.29	744.00	4	12	122.00	5	19	84.80
Missoula	62	156	88.71	5,500.00	64	150	88.58	76	196	73.70
Musselshell	21	49	94.19	1,978.00	23	52	102.52	16	34	65.56
Park	18	42	102.39	1,843.00	26	69	108.50	25	50	71.60
Petroleum	4	9	96.00	384.00	2	4	91.50	2	4	55.00
Phillips	18	45	76.17	1,371.00	23	50	73.22	25	74	55.12
Pondera	51	125	79.04	4,031.00	57	135	81.67	41	103	46.07
Powder River	1	1	14.00	14.00	3	3	44.67	5	8	55.20
Powell	5	13	101.60	508.00	6	14	99.00	2	5	55.50
Prairie	12	36	98.58	1,183.00	13	35	107.69	8	26	83.50
Ravalli	31	93	123.97	3,843.00	33	91	115.30	51	128	79.98
Richland	39	86	109.36	4,265.00	35	82	112.49	26	68	75.38
Roosevelt	120	342	95.46	11,455.00	135	352	85.61	120	329	59.92
Rosebud	87	192	86.06	7,487.00	93	197	85.96	67	157	57.13
Sanders	34	76	83.09	2,825.00	33	87	90.15	38	100	76.92
Sheridan	20	43	99.55	1,991.00	20	44	96.85	28	83	87.75
Silver Bow	157	448	109.64	17,214.00	143	397	109.94	238	581	75.46
Stillwater	8	36	129.00	1,032.00	5	25	155.00	14	38	82.29
Sweet Grass	7	24	142.71	999.00	7	26	132.43	11	21	63.45
Teton	16	31	100.69	1,611.00	16	39	121.19	12	26	90.33
Toole	16	48	98.06	1,569.00	15	36	86.33	12	28	57.50
Treasure	7	26	134.71	943.00	6	26	125.67	-	-	-
Valley	50	124	91.52	4,576.00	52	146	100.23	61	144	72.54
Wheatland	9	25	113.67	1,023.00	13	41	97.92	13	31	68.15
Wibaux	7	26	112.57	788.00	8	28	140.00	6	18	80.33
Yellowstone	166	436	109.38	18,157.00	163	412	111.90	145	371	78.99

[illegible]

TABLE IX. AID TO NEEDY BLIND, BY COUNTY, MAY 1954, COMPARED WITH SAME MONTH LAST YEAR AND FIVE YEARS AGO

County	MAY 1954			MAY 1953		MAY 1949	
	Number of Cases	Average per Case	Amount	Number of Cases	Average per Case	Number of Cases	Average per Case
TOTAL.....	454	$64.61	$ 29,331.00	515	$64.18	468	$46.07
Beaverhead	2	68.00	136.00	3	64.00	2	50.00
Big Horn	18	53.78	968.00	17	61.35	10	39.10
Blaine	5	59.20	296.00	9	61.33	7	38.43
Broadwater	2	93.00	186.00	1	115.00	2	50.00
Carbon	11	59.18	651.00	12	71.92	8	46.62
Carter	2	67.00	134.00	2	67.00	6	49.33
Cascade	47	70.13	3,296.00	60	66.88	53	47.09
Chouteau	4	62.25	249.00	5	60.20	4	49.35
Custer	13	62.23	809.00	14	61.79	13	42.77
Daniels	2	55.00	110.00	2	55.00	2	35.00
Dawson	4	66.50	266.00	3	65.00	6	49.33
Deer Lodge	4	70.50	282.00	3	85.00	4	41.25
Fallon	4	62.75	251.00	5	61.60	5	45.00
Fergus	17	64.71	1,100.00	21	58.14	16	44.88
Flathead	18	55.72	1,003.00	21	61.29	12	45.67
Gallatin	12	59.92	719.00	12	70.00	8	49.12
Garfield	3	67.33	202.00	2	75.00	1	50.00
Glacier	7	55.14	386.00	17	51.59	16	45.00
Golden Valley	-	-	-	-	-	-	-
Granite	-	-	-	-	-	-	-
Hill	13	61.00	793.00	15	56.27	13	42.77
Jefferson	2	58.00	116.00	2	55.50	3	48.33
Judith Basin	2	78.00	156.00	2	76.00	3	50.00
Lake	10	62.30	623.00	12	59.75	12	48.33
Lewis & Clark	11	73.36	807.00	13	73.08	11	46.36
Liberty	-	-	-	-	-	1	50.00
Lincoln	1	53.00	53.00	2	53.50	2	47.50
Madison	4	63.75	255.00	7	54.86	7	46.43
McCone	2	75.00	150.00	2	75.00	5	42.60
Meagher	-	-	-	-	-	-	-
Mineral	4	59.25	237.00	3	64.67	4	48.25
Missoula	26	65.31	1,698.00	28	62.25	26	45.42
Musselshell	5	78.40	392.00	8	70.38	8	48.38
Park	3	73.33	220.00	7	69.57	7	45.86
Petroleum	-	-	-	-	-	-	-
Phillips	2	55.00	110.00	3	53.00	3	49.67
Pondera	8	67.12	537.00	10	62.80	4	48.00
Powder River	1	98.00	98.00	2	62.50	3	43.00
Powell	2	48.50	97.00	1	37.00	3	50.00
Prairie	5	72.40	362.00	4	64.00	9	43.22
Ravalli	12	61.33	736.00	10	60.90	13	47.69
Richland	14	64.86	908.00	11	64.55	7	41.14
Roosevelt	19	54.05	1,027.00	21	51.10	23	42.87
Rosebud	22	66.95	1,473.00	18	66.33	15	46.60
Sanders	7	79.14	554.00	4	81.50	3	50.00
Sheridan	2	53.50	107.00	1	45.00	1	50.00
Silver Bow	41	70.27	2,881.00	47	68.15	46	47.72
Stillwater	3	52.67	158.00	3	52.67	3	40.67
Sweet Grass	4	72.25	289.00	4	72.25	2	50.00
Teton	2	71.00	142.00	1	32.00	2	48.00
Toole	5	56.80	284.00	4	60.50	2	35.00
Treasure	2	73.00	146.00	3	73.33	1	50.00
Valley	10	63.40	634.00	16	66.38	9	49.11
Wheatland	3	78.33	235.00	3	78.33	1	50.00
Wibaux	2	57.50	115.00	2	52.50	1	50.00
Yellowstone	30	63.13	1,894.00	37	67.68	40	47.20

TABLE X. AID TO DISABLED, BY COUNTY, MAY 1954, COMPARED WITH LAST MONTH AND SAME MONTH A YEAR AGO

County	MAY 1954			APRIL 1954		MAY 1953	
	Number of Cases	Average per Case	Amount	Number of Cases	Average per Case	Number of Cases	Average per Case
TOTAL.....	1,346	$62.85	$ 84,602.00	1,369	$62.27	1,245	$62.90
Beaverhead	6	57.17	343.00	6	57.17	6	57.83
Big Horn	30	51.73	1,552.00	31	51.03	23	52.09
Blaine	27	59.07	1,595.00	26	59.85	14	63.00
Broadwater	8	69.25	554.00	8	67.38	8	60.25
Carbon	47	62.28	2,927.00	48	62.65	47	63.36
Carter	5	69.80	349.00	5	69.80	4	74.25
Cascade	162	72.14	11,687.00	162	72.18	136	75.00
Chouteau	13	65.15	847.00	14	65.64	16	63.94
Custer	28	66.43	1,860.00	29	65.17	26	66.65
Daniels	8	60.75	486.00	8	60.75	10	59.50
Dawson	12	54.00	648.00	12	54.00	11	50.91
Deer Lodge	38	67.13	2,551.00	38	66.89	34	67.71
Fallon	4	57.25	229.00	4	57.25	3	57.00
Fergus	13	73.38	954.00	12	72.92	13	64.92
Flathead	88	65.53	5,767.00	88	64.48	67	63.22
Gallatin	37	59.97	2,219.00	36	60.56	32	60.47
Garfield	4	63.00	252.00	4	60.25	4	57.75
Glacier	25	56.08	1,402.00	47	49.51	42	46.90
Golden Valley	2	48.00	96.00	2	48.00	-	-
Granite	2	40.50	81.00	2	40.50	2	47.50
Hill	25	56.80	1,420.00	25	56.72	20	63.95
Jefferson	10	56.60	566.00	10	56.60	10	56.50
Judith Basin	2	73.50	147.00	2	73.50	3	66.67
Lake	25	58.20	1,455.00	24	57.88	25	58.72
Lewis & Clark	50	57.22	2,861.00	51	57.08	51	57.63
Liberty	2	52.50	105.00	2	52.50	1	40.00
Lincoln	7	60.33	422.00	6	60.33	6	57.67
Madison	15	59.00	885.00	15	59.00	16	59.19
McCone	3	75.33	226.00	3	73.67	4	69.75
Meagher	1	45.00	45.00	1	45.00	-	-
Mineral	5	44.20	221.00	5	44.20	4	50.50
Missoula	44	58.80	2,587.00	45	58.20	38	63.45
Musselshell	16	61.50	984.00	17	60.94	17	59.24
Park	28	58.89	1,649.00	28	58.29	30	58.40
Petroleum	-	-	-	-	-	-	-
Phillips	9	58.78	529.00	10	57.30	9	58.33
Pondera	7	86.86	608.00	8	79.38	5	67.40
Powder River	2	47.50	95.00	2	47.50	1	42.00
Powell	7	52.86	370.00	7	52.86	7	47.71
Prairie	7	64.57	452.00	7	64.00	6	61.83
Ravalli	31	62.26	1,930.00	32	63.19	29	62.90
Richland	17	63.65	1,082.00	16	60.38	11	63.27
Roosevelt	20	70.55	1,411.00	20	71.50	21	65.71
Rosebud	19	64.05	1,217.00	19	64.84	21	68.00
Sanders	24	67.21	1,613.00	24	66.67	19	66.32
Sheridan	13	62.92	818.00	12	64.75	14	61.14
Silver Bow	210	59.53	12,502.00	208	59.64	209	63.14
Stillwater	9	68.22	614.00	10	72.30	7	63.00
Sweet Grass	8	65.62	525.00	8	67.12	9	68.22
Teton	10	63.20	632.00	10	65.00	7	64.29
Toole	14	65.93	923.00	14	65.93	10	71.70
Treasure	-	-	-	-	-	-	-
Valley	25	62.48	1,562.00	24	61.00	24	58.58
Wheatland	5	56.80	284.00	5	56.80	7	58.14
Wibaux	3	61.67	185.00	3	61.67	3	50.33
Yellowstone	114	63.84	7,278.00	114	62.46	103	61.65

TABLE [illegible] [illegible]

County	[illegible]	[illegible]	[illegible]	[illegible]	[illegible]	[illegible]	[illegible]	[illegible]	[illegible]	[illegible]	[illegible]	[illegible]
Total	[illegible]	[illegible]	[illegible]	[illegible]	[illegible]	[illegible]	[illegible]	[illegible]	[illegible]	[illegible]	[illegible]	[illegible]
Beaverhead	[illegible]	[illegible]	[illegible]	[illegible]	[illegible]	[illegible]	[illegible]	[illegible]	[illegible]	[illegible]	[illegible]	[illegible]
Big Horn	[illegible]	[illegible]	[illegible]	[illegible]	[illegible]	[illegible]	[illegible]	[illegible]	[illegible]	[illegible]	[illegible]	[illegible]
Blaine	[illegible]	[illegible]	[illegible]	[illegible]	[illegible]	[illegible]	[illegible]	[illegible]	[illegible]	[illegible]	[illegible]	[illegible]
Broadwater	[illegible]	[illegible]	[illegible]	[illegible]	[illegible]	[illegible]	[illegible]	[illegible]	[illegible]	[illegible]	[illegible]	[illegible]
Carbon	[illegible]	[illegible]	[illegible]	[illegible]	[illegible]	[illegible]	[illegible]	[illegible]	[illegible]	[illegible]	[illegible]	[illegible]
Carter	[illegible]	[illegible]	[illegible]	[illegible]	[illegible]	[illegible]	[illegible]	[illegible]	[illegible]	[illegible]	[illegible]	[illegible]
Cascade	[illegible]	[illegible]	[illegible]	[illegible]	[illegible]	[illegible]	[illegible]	[illegible]	[illegible]	[illegible]	[illegible]	[illegible]
Chouteau	[illegible]	[illegible]	[illegible]	[illegible]	[illegible]	[illegible]	[illegible]	[illegible]	[illegible]	[illegible]	[illegible]	[illegible]
Custer	[illegible]	[illegible]	[illegible]	[illegible]	[illegible]	[illegible]	[illegible]	[illegible]	[illegible]	[illegible]	[illegible]	[illegible]
Dawson	[illegible]	[illegible]	[illegible]	[illegible]	[illegible]	[illegible]	[illegible]	[illegible]	[illegible]	[illegible]	[illegible]	[illegible]
Deer Lodge	[illegible]	[illegible]	[illegible]	[illegible]	[illegible]	[illegible]	[illegible]	[illegible]	[illegible]	[illegible]	[illegible]	[illegible]
Fallon	[illegible]	[illegible]	[illegible]	[illegible]	[illegible]	[illegible]	[illegible]	[illegible]	[illegible]	[illegible]	[illegible]	[illegible]
Fergus	[illegible]	[illegible]	[illegible]	[illegible]	[illegible]	[illegible]	[illegible]	[illegible]	[illegible]	[illegible]	[illegible]	[illegible]
Flathead	[illegible]	[illegible]	[illegible]	[illegible]	[illegible]	[illegible]	[illegible]	[illegible]	[illegible]	[illegible]	[illegible]	[illegible]
Gallatin	[illegible]	[illegible]	[illegible]	[illegible]	[illegible]	[illegible]	[illegible]	[illegible]	[illegible]	[illegible]	[illegible]	[illegible]
Garfield	[illegible]	[illegible]	[illegible]	[illegible]	[illegible]	[illegible]	[illegible]	[illegible]	[illegible]	[illegible]	[illegible]	[illegible]
Glacier	[illegible]	[illegible]	[illegible]	[illegible]	[illegible]	[illegible]	[illegible]	[illegible]	[illegible]	[illegible]	[illegible]	[illegible]
Golden Valley	[illegible]	[illegible]	[illegible]	[illegible]	[illegible]	[illegible]	[illegible]	[illegible]	[illegible]	[illegible]	[illegible]	[illegible]
Granite	[illegible]	[illegible]	[illegible]	[illegible]	[illegible]	[illegible]	[illegible]	[illegible]	[illegible]	[illegible]	[illegible]	[illegible]
Hill	[illegible]	[illegible]	[illegible]	[illegible]	[illegible]	[illegible]	[illegible]	[illegible]	[illegible]	[illegible]	[illegible]	[illegible]
Jefferson	[illegible]	[illegible]	[illegible]	[illegible]	[illegible]	[illegible]	[illegible]	[illegible]	[illegible]	[illegible]	[illegible]	[illegible]
Judith Basin	[illegible]	[illegible]	[illegible]	[illegible]	[illegible]	[illegible]	[illegible]	[illegible]	[illegible]	[illegible]	[illegible]	[illegible]
Lake	[illegible]	[illegible]	[illegible]	[illegible]	[illegible]	[illegible]	[illegible]	[illegible]	[illegible]	[illegible]	[illegible]	[illegible]
Lewis & Clark	[illegible]	[illegible]	[illegible]	[illegible]	[illegible]	[illegible]	[illegible]	[illegible]	[illegible]	[illegible]	[illegible]	[illegible]
Liberty	[illegible]	[illegible]	[illegible]	[illegible]	[illegible]	[illegible]	[illegible]	[illegible]	[illegible]	[illegible]	[illegible]	[illegible]
Lincoln	[illegible]	[illegible]	[illegible]	[illegible]	[illegible]	[illegible]	[illegible]	[illegible]	[illegible]	[illegible]	[illegible]	[illegible]
McCone	[illegible]	[illegible]	[illegible]	[illegible]	[illegible]	[illegible]	[illegible]	[illegible]	[illegible]	[illegible]	[illegible]	[illegible]
Madison	[illegible]	[illegible]	[illegible]	[illegible]	[illegible]	[illegible]	[illegible]	[illegible]	[illegible]	[illegible]	[illegible]	[illegible]
Meagher	[illegible]	[illegible]	[illegible]	[illegible]	[illegible]	[illegible]	[illegible]	[illegible]	[illegible]	[illegible]	[illegible]	[illegible]
Mineral	[illegible]	[illegible]	[illegible]	[illegible]	[illegible]	[illegible]	[illegible]	[illegible]	[illegible]	[illegible]	[illegible]	[illegible]
Missoula	[illegible]	[illegible]	[illegible]	[illegible]	[illegible]	[illegible]	[illegible]	[illegible]	[illegible]	[illegible]	[illegible]	[illegible]
Musselshell	[illegible]	[illegible]	[illegible]	[illegible]	[illegible]	[illegible]	[illegible]	[illegible]	[illegible]	[illegible]	[illegible]	[illegible]
Park	[illegible]	[illegible]	[illegible]	[illegible]	[illegible]	[illegible]	[illegible]	[illegible]	[illegible]	[illegible]	[illegible]	[illegible]
Petroleum	[illegible]	[illegible]	[illegible]	[illegible]	[illegible]	[illegible]	[illegible]	[illegible]	[illegible]	[illegible]	[illegible]	[illegible]
Phillips	[illegible]	[illegible]	[illegible]	[illegible]	[illegible]	[illegible]	[illegible]	[illegible]	[illegible]	[illegible]	[illegible]	[illegible]
Pondera	[illegible]	[illegible]	[illegible]	[illegible]	[illegible]	[illegible]	[illegible]	[illegible]	[illegible]	[illegible]	[illegible]	[illegible]
Powder River	[illegible]	[illegible]	[illegible]	[illegible]	[illegible]	[illegible]	[illegible]	[illegible]	[illegible]	[illegible]	[illegible]	[illegible]
Powell	[illegible]	[illegible]	[illegible]	[illegible]	[illegible]	[illegible]	[illegible]	[illegible]	[illegible]	[illegible]	[illegible]	[illegible]
Prairie	[illegible]	[illegible]	[illegible]	[illegible]	[illegible]	[illegible]	[illegible]	[illegible]	[illegible]	[illegible]	[illegible]	[illegible]
Ravalli	[illegible]	[illegible]	[illegible]	[illegible]	[illegible]	[illegible]	[illegible]	[illegible]	[illegible]	[illegible]	[illegible]	[illegible]
Richland	[illegible]	[illegible]	[illegible]	[illegible]	[illegible]	[illegible]	[illegible]	[illegible]	[illegible]	[illegible]	[illegible]	[illegible]
Roosevelt	[illegible]	[illegible]	[illegible]	[illegible]	[illegible]	[illegible]	[illegible]	[illegible]	[illegible]	[illegible]	[illegible]	[illegible]
Rosebud	[illegible]	[illegible]	[illegible]	[illegible]	[illegible]	[illegible]	[illegible]	[illegible]	[illegible]	[illegible]	[illegible]	[illegible]
Sanders	[illegible]	[illegible]	[illegible]	[illegible]	[illegible]	[illegible]	[illegible]	[illegible]	[illegible]	[illegible]	[illegible]	[illegible]
Sheridan	[illegible]	[illegible]	[illegible]	[illegible]	[illegible]	[illegible]	[illegible]	[illegible]	[illegible]	[illegible]	[illegible]	[illegible]
Silver Bow	[illegible]	[illegible]	[illegible]	[illegible]	[illegible]	[illegible]	[illegible]	[illegible]	[illegible]	[illegible]	[illegible]	[illegible]
Stillwater	[illegible]	[illegible]	[illegible]	[illegible]	[illegible]	[illegible]	[illegible]	[illegible]	[illegible]	[illegible]	[illegible]	[illegible]
Sweet Grass	[illegible]	[illegible]	[illegible]	[illegible]	[illegible]	[illegible]	[illegible]	[illegible]	[illegible]	[illegible]	[illegible]	[illegible]
Teton	[illegible]	[illegible]	[illegible]	[illegible]	[illegible]	[illegible]	[illegible]	[illegible]	[illegible]	[illegible]	[illegible]	[illegible]
Toole	[illegible]	[illegible]	[illegible]	[illegible]	[illegible]	[illegible]	[illegible]	[illegible]	[illegible]	[illegible]	[illegible]	[illegible]
Treasure	[illegible]	[illegible]	[illegible]	[illegible]	[illegible]	[illegible]	[illegible]	[illegible]	[illegible]	[illegible]	[illegible]	[illegible]
Valley	[illegible]	[illegible]	[illegible]	[illegible]	[illegible]	[illegible]	[illegible]	[illegible]	[illegible]	[illegible]	[illegible]	[illegible]
Wheatland	[illegible]	[illegible]	[illegible]	[illegible]	[illegible]	[illegible]	[illegible]	[illegible]	[illegible]	[illegible]	[illegible]	[illegible]
Wibaux	[illegible]	[illegible]	[illegible]	[illegible]	[illegible]	[illegible]	[illegible]	[illegible]	[illegible]	[illegible]	[illegible]	[illegible]
Yellowstone	[illegible]	[illegible]	[illegible]	[illegible]	[illegible]	[illegible]	[illegible]	[illegible]	[illegible]	[illegible]	[illegible]	[illegible]

TABLE XI. GENERAL ASSISTANCE, BY COUNTY, MAY 1954, COMPARED WITH SAME MONTH LAST YEAR AND FIVE YEARS AGO

County	MAY 1954			MAY 1953		MAY 1949	
	Number of Cases	Average per Case	Amount	Number of Cases	Average per Case	Number of Cases	Average per Case
TOTAL.....	914	$25.96	$ 23,724.13	537	$27.70	1,469	$30.82
Beaverhead	6	18.48	110.86	4	29.20	4	20.02
Big Horn	8	49.22	393.72	1	20.00	8	15.31
Blaine	4	18.02	72.06	7	24.57	5	24.73
Broadwater	1	5.00	5.00	-	-	5	31.00
Carbon	7	30.06	210.39	9	39.67	52	29.89
Carter	3	11.00	33.00	4	22.75	14	38.21
Cascade	103	28.56	2,941.99	88	22.94	286	26.54
Chouteau	6	44.32	265.94	2	34.88	10	30.50
Custer	4	39.77	159.07	7	16.61	19	34.05
Daniels	1	78.30	78.30	2	37.50	8	23.50
Dawson	8	20.42	163.36	4	14.25	13	34.15
Deer Lodge	23	22.04	507.00	14	15.93	33	41.06
Fallon	3	27.49	82.46	2	25.26	5	21.40
Fergus	11	37.78	415.63	4	15.02	21	41.47
Flathead	29	36.09	1,046.63	26	30.63	42	33.79
Gallatin	5	38.20	191.00	3	42.00	24	24.79
Garfield	1	52.00	52.00	1	52.00	7	38.32
Glacier	185	11.56	2,138.39	15	29.82	24	24.27
Golden Valley	1	55.00	55.00	-	-	4	27.14
Granite	5	35.98	179.89	-	-	1	18.57
Hill	1	10.00	10.00	1	8.74	19	29.93
Jefferson	6	11.00	66.00	6	11.50	6	22.67
Judith Basin	6	20.83	125.00	1	64.00	13	28.09
Lake	17	43.26	735.50	12	57.79	15	39.27
Lewis & Clark	37	7.92	293.20	25	8.76	32	28.96
Liberty	2	8.82	17.63	-	-	2	29.60
Lincoln	30	43.23	1,297.02	17	39.99	28	30.80
Madison	2	20.00	40.00	-	-	13	29.27
McCone	8	17.24	137.90	7	21.93	-	-
Meagher	10	13.39	133.92	13	11.28	16	10.63
Mineral	3	78.08	234.25	1	4.00	13	21.04
Missoula	16	27.44	439.10	23	24.33	43	24.84
Musselshell	6	35.08	210.49	7	49.05	22	23.79
Park	20	27.95	558.99	23	28.12	23	36.24
Petroleum	-	-	-	1	53.45	-	-
Phillips	2	13.50	27.00	2	54.65	10	42.85
Pondera	76	10.32	784.43	14	25.40	12	18.05
Powder River	-	-	-	-	-	2	25.50
Powell	4	13.56	54.23	7	25.50	19	27.34
Prairie	7	11.79	82.50	4	6.50	8	28.06
Ravalli	8	38.06	304.50	10	34.88	53	29.72
Richland	14	25.00	349.94	12	21.39	23	29.99
Roosevelt	7	52.57	367.98	12	40.08	33	30.21
Rosebud	2	45.00	90.00	6	30.14	13	22.26
Sanders	13	40.18	522.33	3	71.68	28	28.72
Sheridan	5	23.00	114.99	2	36.50	17	34.91
Silver Bow	106	35.28	3,739.70	63	29.33	247	38.43
Stillwater	13	25.07	325.95	15	25.54	13	26.58
Sweet Grass	4	23.87	95.47	3	34.33	11	38.86
Teton	13	68.56	891.11	8	55.93	5	13.23
Toole	4	18.34	73.34	15	22.57	11	41.27
Treasure	3	15.67	47.00	6	21.97	2	30.00
Valley	5	34.45	172.23	4	31.84	17	41.93
Wheatland	2	43.00	86.00	2	43.00	8	44.23
Wibaux	1	4.00	4.00	-	-	1	15.00
Yellowstone	47	46.61	2,190.73	19	36.65	116	29.76

TABLE XI. [illegible]

[illegible]	[illegible]	[illegible]	[illegible]	[illegible]	[illegible]	[illegible]	[illegible]
[illegible]	[illegible]	[illegible]	[illegible]	[illegible]	[illegible]	[illegible]	[illegible]

TABLE XII. ANALYSIS OF GENERAL ASSISTANCE, BY FAMILY AND ONE-PERSON CASES BY COUNTY, MAY 1954

County	Cases Receiving General Assistance				Obligations Incurred for:		
	Total Number of Cases	Family Cases		No. of One-Person Cases	Total	Family Cases	One-Person Cases
		Number	Pers. in Family Cases				
TOTAL.....	914	321	1,434	593	$ 23,724.12	$ 10,911.12	$ 12,813.00
Beaverhead	6	3	9	3	110.86	77.86	33.00
Big Horn	8	7	35	1	393.72	383.78	9.94
Blaine	4	2	8	2	72.06	35.06	37.00
Broadwater	1	-	-	1	5.00	-	5.00
Carbon	7	3	10	4	210.39	112.45	97.94
Carter	3	-	-	3	33.00	-	33.00
Cascade	103	18	83	85	2,941.99	655.48	2,286.51
Chouteau	6	2	8	4	265.94	130.00	135.94
Custer	4	3	19	1	159.07	108.32	50.75
Daniels	1	1	9	-	78.30	78.30	-
Dawson	8	6	30	2	163.36	115.00	48.36
Deer Lodge	23	5	25	18	507.00	184.50	322.50
Fallon	3	1	2	2	82.46	30.00	52.46
Fergus	11	8	36	3	415.63	301.88	113.75
Flathead	29	25	97	4	1,046.63	884.13	162.50
Gallatin	5	3	12	2	191.00	35.00	156.00
Garfield	1	1	2	-	52.00	52.00	-
Glacier	185	2	6	183	2,138.39	25.00	2,113.39
Golden Valley	1	-	-	1	55.00	-	55.00
Granite	5	-	-	5	179.89	-	179.89
Hill	1	1	4	-	10.00	10.00	-
Jefferson	6	-	-	6	66.00	-	66.00
Judith Basin	6	-	-	6	125.00	-	125.00
Lake	17	7	40	10	735.50	295.00	440.50
Lewis & Clark	37	12	54	25	293.20	191.20	102.00
Liberty	2	-	-	2	17.63	-	17.63
Lincoln	30	19	101	11	1,297.02	1,018.25	278.77
Madison	2	1	3	1	40.00	20.00	20.00
McCone	8	1	2	7	137.90	15.65	122.25
Meagher	10	2	10	8	133.92	63.64	70.28
Mineral	3	2	10	1	234.25	225.00	9.25
Missoula	16	7	22	9	439.10	264.25	174.85
Musselshell	6	2	4	4	210.49	29.64	180.85
Park	20	4	13	16	538.99	99.89	439.10
Petroleum	-	-	-	-	-	-	-
Phillips	2	2	9	-	27.00	27.00	-
Pondera	76	53	212	23	784.43	535.75	248.68
Powder River	-	-	-	-	-	-	-
Powell	4	3	7	1	54.23	37.23	17.00
Prairie	7	1	6	6	82.50	20.00	62.50
Ravalli	8	4	12	4	304.50	156.50	148.00
Richland	14	8	36	6	349.94	156.99	192.95
Roosevelt	7	-	-	7	367.98	-	367.98
Rosebud	2	1	3	1	90.00	75.00	15.00
Sanders	13	9	50	4	522.33	428.47	93.86
Sheridan	5	-	-	5	114.99	-	114.99
Silver Bow	106	52	246	54	3,739.70	2,035.20	1,704.50
Stillwater	13	2	12	11	325.95	29.48	296.47
Sweet Grass	4	-	-	4	95.47	-	95.47
Teton	13	3	13	10	891.11	137.93	753.18
Toole	4	2	13	2	73.34	41.08	32.26
Treasure	3	-	-	3	47.00	-	47.00
Valley	5	3	11	2	172.23	72.23	100.00
Wheatland	2	-	-	2	86.00	-	86.00
Wibaux	1	-	-	1	4.00	-	4.00
Yellowstone	47	30	150	17	2,190.73	1,716.98	473.75

[illegible]

County	[illegible]	[illegible]	[illegible]	[illegible]	[illegible]	[illegible]	[illegible]
[illegible]	[illegible]	[illegible]	[illegible]	[illegible]	[illegible]	[illegible]	[illegible]

TABLE XIII. EXPENDITURES FOR GENERAL ASSISTANCE, MEDICAL CARE, HOSPITALIZATION AND BURIALS, BY COUNTY, MAY 1954

County	Expenditures from County Poor Funds for:				
	Total	General Assistance	Medical Care*	Hospitalization**	Burials
TOTAL.....	$ 185,527.00	$ 23,724.12	$ 35,595.64	$ 122,170.65	$ 4,036.59
Beaverhead	3,318.78	110.86	502.67	2,705.25	-
Big Horn	2,240.94	393.72	283.45	1,374.18	189.59
Blaine	3,843.72	72.06	1,531.12	1,945.54	295.00
Broadwater	148.00	5.00	128.00	15.00	-
Carbon	1,220.79	210.39	378.50	631.90	-
Carter	1,578.97	33.00	254.98	1,290.99	-
Cascade	22,304.06	2,941.99	5,140.23	14,046.84	175.00
Chouteau	3,035.13	265.94	846.69	1,922.50	-
Custer	1,188.37	159.07	488.80	385.00	155.50
Daniels	1,570.92	78.30	346.20	1,146.42	-
Dawson	2,735.30	163.36	220.99	2,350.95	-
Deer Lodge	6,366.37	507.00	801.60	4,907.77	150.00
Fallon	1,694.31	82.46	261.50	1,350.35	-
Fergus	4,922.30	415.63	902.26	3,604.41	-
Flathead	4,570.32	1,046.63	796.25	2,577.44	150.00
Gallatin	4,065.98	191.00	877.70	2,997.28	-
Garfield	233.80	52.00	181.80	-	-
Glacier	4,828.83	2,138.39	534.20	2,156.24	-
Golden Valley	792.65	55.00	79.25	283.40	375.00
Granite	6,174.73	179.89	101.60	5,893.24	-
Hill	3,902.05	10.00	450.43	3,441.62	-
Jefferson	1,111.57	66.00	434.42	611.15	-
Judith Basin	1,080.31	125.00	412.06	543.25	-
Lake	3,407.67	735.50	1,455.67	1,216.50	-
Lewis & Clark	4,778.53	293.20	309.00	4,176.33	-
Liberty	440.82	17.63	65.00	358.19	-
Lincoln	3,485.68	1,297.02	667.16	1,030.00	491.50
Madison	812.26	40.00	508.10	264.16	-
McCone	2,770.68	137.90	458.91	2,173.87	-
Meagher	1,862.09	133.92	342.52	1,085.65	300.00
Mineral	2,367.16	234.25	528.50	1,329.41	275.00
Missoula	9,875.59	439.10	1,296.42	7,690.07	450.00
Musselshell	1,452.64	210.49	402.00	840.15	-
Park	2,456.68	558.99	786.03	1,111.66	-
Petroleum	73.70	-	13.50	60.20	-
Phillips	3,121.97	27.00	306.48	2,788.49	-
Pondera	2,486.06	784.43	535.13	1,166.50	-
Powder River	653.87	-	193.17	460.70	-
Powell	2,150.20	54.23	356.32	1,389.65	350.00
Prairie	1,817.01	82.50	631.80	1,102.71	-
Ravalli	2,231.96	304.50	812.41	1,115.05	-
Richland	4,862.74	349.94	1,866.54	2,646.26	-
Roosevelt	848.48	367.98	474.50	6.00	-
Rosebud	1,578.36	90.00	237.86	1,095.50	155.00
Sanders	11,625.57	522.33	1,175.70	9,927.54	-
Sheridan	1,443.42	114.99	244.20	1,084.23	-
Silver Bow	15,882.57	3,739.70	1,978.08	9,639.79	525.00
Stillwater	1,543.90	325.95	736.75	481.20	-
Sweet Grass	235.47	95.47	20.00	120.00	-
Teton	3,221.56	891.11	980.02	1,350.43	-
Toole	2,125.61	73.34	324.94	1,727.33	-
Treasure	452.05	47.00	122.45	282.60	-
Valley	1,826.60	172.23	559.09	1,095.28	-
Wheatland	1,422.20	86.00	165.00	1,171.20	-
Wibaux	434.05	4.00	129.25	300.80	-
Yellowstone	8,851.65	2,190.73	958.44	5,702.48	-

* Includes county physicians, other medical practitioners, drugs, and medical supplies
**Includes private hospitals, county hospitals, nursing homes, and county farms and rest homes.

TABLE III. [illegible]

County	[illegible]	[illegible]	[illegible]	[illegible]
TOTAL	[illegible]	[illegible]	[illegible]	[illegible]
Beaverhead	[illegible]	115.[illegible]	[illegible]	[illegible]
Big Horn	[illegible]	393.[illegible]	[illegible]	[illegible]
Blaine	[illegible]	72.[illegible]	[illegible]	[illegible]
Broadwater	[illegible]	[illegible]	[illegible]	[illegible]
Carbon	[illegible]	[illegible]	[illegible]	[illegible]
Carter	[illegible]	[illegible]	[illegible]	[illegible]
Cascade	[illegible]	2,941.[illegible]	[illegible]	[illegible]
Chouteau	[illegible]	[illegible]	[illegible]	[illegible]
Custer	[illegible]	169.[illegible]	[illegible]	[illegible]
Daniels	[illegible]	78.[illegible]	[illegible]	[illegible]
Dawson	[illegible]	[illegible]	[illegible]	[illegible]
Deer Lodge	[illegible]	[illegible]	[illegible]	[illegible]
Fallon	[illegible]	[illegible]	[illegible]	[illegible]
Fergus	[illegible]	[illegible]	[illegible]	[illegible]
Flathead	[illegible]	[illegible]	[illegible]	[illegible]
Gallatin	[illegible]	[illegible]	[illegible]	[illegible]
Garfield	[illegible]	[illegible]	[illegible]	[illegible]
Glacier	[illegible]	[illegible]	[illegible]	[illegible]
Golden Valley	[illegible]	[illegible]	[illegible]	[illegible]
Granite	[illegible]	[illegible]	[illegible]	[illegible]
Hill	[illegible]	[illegible]	[illegible]	[illegible]
Jefferson	[illegible]	[illegible]	[illegible]	[illegible]
Judith Basin	[illegible]	[illegible]	[illegible]	[illegible]
Lake	[illegible]	[illegible]	[illegible]	[illegible]
Lewis & Clark	[illegible]	[illegible]	[illegible]	[illegible]
Liberty	[illegible]	[illegible]	[illegible]	[illegible]
Lincoln	[illegible]	[illegible]	[illegible]	[illegible]
McCone	[illegible]	[illegible]	[illegible]	[illegible]
Madison	[illegible]	[illegible]	[illegible]	[illegible]
Meagher	[illegible]	[illegible]	[illegible]	[illegible]
Mineral	[illegible]	[illegible]	[illegible]	[illegible]
Missoula	[illegible]	[illegible]	[illegible]	[illegible]
Musselshell	[illegible]	[illegible]	[illegible]	[illegible]
Park	[illegible]	[illegible]	[illegible]	[illegible]
Petroleum	[illegible]	[illegible]	[illegible]	[illegible]
Phillips	[illegible]	[illegible]	[illegible]	[illegible]
Pondera	[illegible]	[illegible]	[illegible]	[illegible]
Powder River	[illegible]	[illegible]	[illegible]	[illegible]
Powell	[illegible]	[illegible]	[illegible]	[illegible]
Prairie	[illegible]	[illegible]	[illegible]	[illegible]
Ravalli	[illegible]	[illegible]	[illegible]	[illegible]
Richland	[illegible]	[illegible]	[illegible]	[illegible]
Roosevelt	[illegible]	[illegible]	[illegible]	[illegible]
Rosebud	[illegible]	[illegible]	[illegible]	[illegible]
Sanders	[illegible]	[illegible]	[illegible]	[illegible]
Sheridan	[illegible]	[illegible]	[illegible]	[illegible]
Silver Bow	[illegible]	[illegible]	[illegible]	[illegible]
Stillwater	[illegible]	[illegible]	[illegible]	[illegible]
Sweet Grass	[illegible]	[illegible]	[illegible]	[illegible]
Teton	[illegible]	[illegible]	[illegible]	[illegible]
Toole	[illegible]	[illegible]	[illegible]	[illegible]
Treasure	[illegible]	[illegible]	[illegible]	[illegible]
Valley	[illegible]	[illegible]	[illegible]	[illegible]
Wheatland	[illegible]	[illegible]	[illegible]	[illegible]
Wibaux	[illegible]	[illegible]	[illegible]	[illegible]
Yellowstone	[illegible]	[illegible]	[illegible]	[illegible]

* Includes county [illegible]
** Includes [illegible]

TABLE XIV. TRANSIENT RELIEF, BY COUNTY, COMPARED WITH LAST MONTH AND SAME MONTH A YEAR AGO, MAY 1954

County	MAY 1954		APRIL 1954		MAY 1953	
	Number of Persons	Amount	Number of Persons	Amount	Number of Persons	Amount
TOTAL.....	525	$ 3,200.63	383	$ 3,726.41	309	$ 2,535.74
Beaverhead	34	198.04	18	367.43	10	125.25
Big Horn	8	6.65	4	5.00	2	38.00
Blaine	7	118.92	2	11.75	-	-
Broadwater	-	-	-	-	1	2.00
Carbon	1	18.90	2	25.45	-	-
Carter	-	-	-	-	-	-
Cascade	6	343.39	11	408.43	10	489.64
Chouteau	3	30.23	7	61.68	6	28.63
Custer	10	10.65	14	22.42	30	49.05
Daniels	-	-	-	-	-	-
Dawson	35	47.15	33	116.39	8	5.70
Deer Lodge	9	94.02	7	95.00	1	20.00
Fallon	8	19.94	2	7.50	2	4.00
Fergus	2	73.90	7	63.98	10	36.75
Flathead	2	27.50	8	105.95	1	15.00
Gallatin	15	83.15	1	24.60	-	-
Garfield	-	-	1	2.70	-	-
Glacier	4	46.49	1	81.50	1	1.50
Golden Valley	-	-	-	-	-	-
Granite	-	-	-	-	-	-
Hill	-	-	-	-	11	218.09
Jefferson	-	-	1	2.00	-	-
Judith Basin	-	-	-	-	2	6.03
Lake	1	156.78	-	-	1	3.30
Lewis & Clark	57	191.07	26	128.40	15	77.78
Liberty	-	-	-	-	-	-
Lincoln	39	219.81	24	244.00	3	28.00
Madison	-	-	-	-	2	35.00
McCone	2	66.36	-	-	-	-
Meagher	-	-	-	-	-	-
Mineral	2	3.10	8	46.93	14	49.15
Missoula	12	196.99	5	658.95	7	45.77
Musselshell	-	-	-	-	-	-
Park	15	50.38	2	16.59	13	466.12
Petroleum	-	-	-	-	-	-
Phillips	1	2.00	-	-	2	68.00
Pondera	6	85.74	-	-	-	-
Powder River	8	7.25	4	2.25	3	2.00
Powell	-	-	-	-	1	.85
Prairie	14	14.00	2	1.25	2	7.00
Ravalli	1	.44	-	-	4	33.34
Richland	5	106.55	12	305.65	4	15.00
Roosevelt	13	20.79	-	-	3	4.80
Rosebud	27	66.98	5	3.13	29	42.00
Sanders	1	1.85	1	1.85	5	3.25
Sheridan	-	-	-	-	-	-
Silver Bow	69	480.27	83	577.50	53	219.00
Stillwater	9	27.04	31	31.18	5	4.00
Sweet Grass	35	84.43	12	81.75	16	31.52
Teton	1	2.13	-	-	7	25.00
Toole	16	114.90	24	158.51	4	159.95
Treasure	2	31.80	-	-	-	-
Valley	1	5.18	3	3.00	3	93.26
Wheatland	1	3.98	-	-	-	-
Wibaux	-	-	-	-	-	-
Yellowstone	43	141.88	22	63.69	18	82.01

TABLE XV. MONTHLY REPORT OF CHILD WELFARE SERVICES, MAY 1954

Children Receiving Service	Children
1. Children carried forward from preceding month	1,080
2. Children for whom service was initiated during month	98
3. Total Children	1,178
4. Children for whom service was terminated during month	120
5. Children carried forward to following month	1,058
a. In home of parents	492
b. In home of relatives	102
c. In foster-home	360
d. In child caring institution	91
e. Elsewhere	13

TABLE XVI. CHILDREN UNDER CARE BY COUNTY, MAY 31, 1954

County	Number of Children	County	Number of Children
TOTAL	1,058	McCone	1
Beaverhead	4	Meagher	2
Big Horn	26	Mineral	5
Blaine	8	Missoula	73
Broadwater	3	Musselshell	5
Carbon	5	Park	9
Carter	1	Petroleum	-
Cascade	76	Phillips	7
Chouteau	11	Pondera	6
Custer	42	Powder River	1
Daniels	-	Powell	20
Dawson	4	Prairie	5
Deer Lodge	22	Ravalli	14
Fallon	3	Richland	7
Fergus	17	Roosevelt	4
Flathead	50	Rosebud	9
Gallatin	14	Sanders	18
Garfield	1	Sheridan	1
Glacier	65	Silver Bow	78
Golden Valley	15	Stillwater	9
Granite	8	Sweet Grass	-
Hill	16	Teton	5
Jefferson	2	Toole	17
Judith Basin	6	Treasure	3
Lake	11	Valley	50
Lewis & Clark	82	Wheatland	7
Liberty	5	Wibaux	10
Lincoln	8	Yellowstone	142
Madison	8	Consultants	37

TABLE XVII. WHEREABOUTS OF CHILDREN RECEIVING CHILD WELFARE SERVICES BY COUNTY OF SERVICE, MAY 31, 1954

County	Total Children	In Home of Parents	In Home of Relatives	In Foster Home	In Child-caring institution	Elsewhere
TOTAL.....	1,058	492	102	360	91	13
Beaverhead	4	3	-	1	-	-
Big Horn	26	12	6	8	-	-
Blaine	8	1	-	7	-	-
Broadwater	3	1	2	-	-	-
Carbon	5	4	1	-	-	-
Carter	1	-	1	-	-	-
Cascade	76	21	1	40	12	2
Chouteau	11	9	-	2	-	-
Custer	42	24	-	18	-	-
Daniels	-	-	-	-	-	-
Dawson	4	-	-	4	-	-
Deer Lodge	22	18	-	4	-	-
Fallon	3	2	1	-	-	-
Fergus	17	9	1	7	-	-
Flathead	50	18	9	23	-	-
Gallatin	14	10	1	3	-	-
Garfield	1	-	-	1	-	-
Glacier	65	27	22	14	-	3
Golden Valley	15	14	1	-	-	-
Granite	8	8	-	-	-	-
Hill	16	12	1	3	-	-
Jefferson	2	-	-	2	-	-
Judith Basin	6	6	-	-	-	-
Lake	11	2	4	5	-	-
Lewis & Clark	82	20	1	34	27	-
Liberty	5	4	1	-	-	-
Lincoln	8	4	3	1	-	-
Madison	8	8	-	-	-	-
McCone	1	-	-	1	-	-
Meagher	2	2	-	-	-	-
Mineral	5	2	-	3	-	-
Missoula	73	47	4	19	-	3
Musselshell	5	4	-	-	-	1
Park	9	4	-	5	-	-
Petroleum	-	-	-	-	-	-
Phillips	7	3	1	3	-	-
Pondera	6	2	1	3	-	-
Powder River	1	-	-	1	-	-
Powell	20	8	-	12	-	-
Prairie	5	-	1	4	-	-
Ravalli	14	9	1	4	-	-
Richland	7	1	6	-	-	-
Roosevelt	4	4	-	-	-	-
Rosebud	9	8	-	1	-	-
Sanders	18	11	-	7	-	-
Sheridan	1	-	-	1	-	-
Silver Bow	78	41	1	15	21	-
Stillwater	9	7	-	2	-	-
Sweet Grass	-	-	-	-	-	-
Teton	5	4	1	-	-	-
Toole	17	5	2	10	-	-
Treasure	3	-	-	3	-	-
Valley	50	35	8	6	-	1
Wheatland	7	7	-	-	-	-
Wibaux	10	5	1	3	1	-
Yellowstone	142	45	18	59	16	4
Consultants	37	1	1	21	14	-

County	Total	[illegible]	[illegible]	[illegible]	[illegible]	[illegible]	[illegible]	[illegible]
TOTAL	[illegible]	[illegible]	[illegible]	[illegible]	[illegible]	[illegible]	[illegible]	[illegible]
Baker	[illegible]	[illegible]	[illegible]	[illegible]	[illegible]	[illegible]	[illegible]	[illegible]
Benton	[illegible]	[illegible]	[illegible]	[illegible]	[illegible]	[illegible]	[illegible]	[illegible]
Clackamas	[illegible]	[illegible]	[illegible]	[illegible]	[illegible]	[illegible]	[illegible]	[illegible]
Clatsop	[illegible]	[illegible]	[illegible]	[illegible]	[illegible]	[illegible]	[illegible]	[illegible]
Columbia	[illegible]	[illegible]	[illegible]	[illegible]	[illegible]	[illegible]	[illegible]	[illegible]
Coos	[illegible]	[illegible]	[illegible]	[illegible]	[illegible]	[illegible]	[illegible]	[illegible]
Crook	[illegible]	[illegible]	[illegible]	[illegible]	[illegible]	[illegible]	[illegible]	[illegible]
Curry	[illegible]	[illegible]	[illegible]	[illegible]	[illegible]	[illegible]	[illegible]	[illegible]
Douglas	[illegible]	[illegible]	[illegible]	[illegible]	[illegible]	[illegible]	[illegible]	[illegible]
Gilliam	[illegible]	[illegible]	[illegible]	[illegible]	[illegible]	[illegible]	[illegible]	[illegible]
Grant	[illegible]	[illegible]	[illegible]	[illegible]	[illegible]	[illegible]	[illegible]	[illegible]
Harney	[illegible]	[illegible]	[illegible]	[illegible]	[illegible]	[illegible]	[illegible]	[illegible]
Hood River	[illegible]	[illegible]	[illegible]	[illegible]	[illegible]	[illegible]	[illegible]	[illegible]
Jackson	[illegible]	[illegible]	[illegible]	[illegible]	[illegible]	[illegible]	[illegible]	[illegible]
Jefferson	[illegible]	[illegible]	[illegible]	[illegible]	[illegible]	[illegible]	[illegible]	[illegible]
Josephine	[illegible]	[illegible]	[illegible]	[illegible]	[illegible]	[illegible]	[illegible]	[illegible]
Klamath	[illegible]	[illegible]	[illegible]	[illegible]	[illegible]	[illegible]	[illegible]	[illegible]
Lake	[illegible]	[illegible]	[illegible]	[illegible]	[illegible]	[illegible]	[illegible]	[illegible]
Lane	[illegible]	[illegible]	[illegible]	[illegible]	[illegible]	[illegible]	[illegible]	[illegible]
Lincoln	[illegible]	[illegible]	[illegible]	[illegible]	[illegible]	[illegible]	[illegible]	[illegible]
Linn	[illegible]	[illegible]	[illegible]	[illegible]	[illegible]	[illegible]	[illegible]	[illegible]
Malheur	[illegible]	[illegible]	[illegible]	[illegible]	[illegible]	[illegible]	[illegible]	[illegible]
Marion	[illegible]	[illegible]	[illegible]	[illegible]	[illegible]	[illegible]	[illegible]	[illegible]
Morrow	[illegible]	[illegible]	[illegible]	[illegible]	[illegible]	[illegible]	[illegible]	[illegible]
Multnomah	[illegible]	[illegible]	[illegible]	[illegible]	[illegible]	[illegible]	[illegible]	[illegible]
Polk	[illegible]	[illegible]	[illegible]	[illegible]	[illegible]	[illegible]	[illegible]	[illegible]
Sherman	[illegible]	[illegible]	[illegible]	[illegible]	[illegible]	[illegible]	[illegible]	[illegible]
Tillamook	[illegible]	[illegible]	[illegible]	[illegible]	[illegible]	[illegible]	[illegible]	[illegible]
Umatilla	[illegible]	[illegible]	[illegible]	[illegible]	[illegible]	[illegible]	[illegible]	[illegible]
Union	[illegible]	[illegible]	[illegible]	[illegible]	[illegible]	[illegible]	[illegible]	[illegible]
Wallowa	[illegible]	[illegible]	[illegible]	[illegible]	[illegible]	[illegible]	[illegible]	[illegible]
Wasco	[illegible]	[illegible]	[illegible]	[illegible]	[illegible]	[illegible]	[illegible]	[illegible]
Washington	[illegible]	[illegible]	[illegible]	[illegible]	[illegible]	[illegible]	[illegible]	[illegible]
Wheeler	[illegible]	[illegible]	[illegible]	[illegible]	[illegible]	[illegible]	[illegible]	[illegible]
Yamhill	[illegible]	[illegible]	[illegible]	[illegible]	[illegible]	[illegible]	[illegible]	[illegible]

TABLE XVIII. AID TO SILICOTICS, BY COUNTY, MAY 1954, COMPARED WITH LAST MONTH AND SAME MONTH A YEAR AGO

County	MAY 1954		APRIL 1954		MAY 1953	
	Number of Cases	Amount	Number of Cases	Amount	Number of Cases	Amount
TOTAL.....	622	$ 37,300.80	622	$ 37,300.80	619	$ 30,947.30
Beaverhead	2	120.00	1	60.00	1	50.00
Big Horn	1	60.00	1	60.00	1	50.00
Blaine	-	-	-	-	-	-
Broadwater	2	120.00	2	120.00	1	50.00
Carbon	1	60.00	1	60.00	2	100.00
Carter	-	-	-	-	-	-
Cascade	12	720.00	13	780.00	11	550.00
Chouteau	-	-	-	-	-	-
Custer	1	60.00	1	60.00	1	50.00
Daniels	-	-	-	-	-	-
Dawson	-	-	-	-	-	-
Deer Lodge	10	600.00	10	600.00	10	500.00
Fallon	-	-	-	-	-	-
Fergus	-	-	-	-	-	-
Flathead	2	120.00	2	120.00	1	50.00
Gallatin	-	-	-	-	-	-
Garfield	-	-	-	-	-	-
Glacier	1	60.00	1	60.00	1	50.00
Golden Valley	-	-	-	-	-	-
Granite	13	780.00	14	840.00	16	800.00
Hill	1	60.00	1	60.00	1	50.00
Jefferson	18	1,080.00	19	1,140.00	20	1,000.00
Judith Basin	-	-	-	-	-	-
Lake	3	180.00	3	180.00	3	150.00
Lewis & Clark	35	2,100.00	35	2,100.00	38	1,900.00
Liberty	-	-	-	-	-	-
Lincoln	2	120.00	2	120.00	2	100.00
Madison	21	1,260.00	20	1,200.00	22	1,100.00
McCone	-	-	-	-	-	-
Meagher	1	60.00	1	60.00	-	-
Mineral	2	120.00	2	120.00	2	100.00
Missoula	7	420.00	7	420.00	8	400.00
Musselshell	16	960.00	17	1,020.00	18	900.00
Park	3	180.00	3	180.00	2	100.00
Petroleum	-	-	-	-	-	-
Phillips	1	60.00	1	60.00	1	50.00
Pondera	-	-	-	-	-	-
Powder River	-	-	-	-	-	-
Powell	3	180.00	3	180.00	3	150.00
Prairie	-	-	-	-	-	-
Ravalli	11	660.00	11	660.00	11	550.00
Richland	-	-	-	-	-	-
Roosevelt	-	-	-	-	-	-
Rosebud	-	-	-	-	-	-
Sanders	3	180.00	4	240.00	5	250.00
Sheridan	-	-	-	-	-	-
Silver Bow	445	26,680.80	442	26,500.80	433	21,647.30
Stillwater	1	60.00	1	60.00	1	50.00
Sweet Grass	-	-	-	-	-	-
Teton	-	-	-	-	-	-
Toole	-	-	-	-	-	-
Treasure	-	-	-	-	-	-
Valley	1	60.00	1	60.00	1	50.00
Wheatland	-	-	-	-	-	-
Wibaux	-	-	-	-	-	-
Yellowstone	3	180.00	3	180.00	3	150.00

[illegible]

County	Number of Cases	[illegible]	Number of Cases	[illegible]	[illegible]	[illegible]
TOTAL	[illegible]	[illegible]	[illegible]	[illegible]	[illegible]	[illegible]
Beaverhead	2	[illegible]	[illegible]	[illegible]	[illegible]	[illegible]
Big Horn	1	[illegible]	1	[illegible]	[illegible]	[illegible]
Blaine	[illegible]	[illegible]	[illegible]	[illegible]	[illegible]	[illegible]
Broadwater	[illegible]	[illegible]	[illegible]	[illegible]	[illegible]	[illegible]
Carbon	1	[illegible]	[illegible]	[illegible]	[illegible]	[illegible]
Carter	[illegible]	[illegible]	[illegible]	[illegible]	[illegible]	[illegible]
Cascade	[illegible]	[illegible]	[illegible]	[illegible]	[illegible]	[illegible]
Chouteau	[illegible]	[illegible]	[illegible]	[illegible]	[illegible]	[illegible]
Custer	1	[illegible]	[illegible]	[illegible]	[illegible]	[illegible]
Daniels	[illegible]	[illegible]	[illegible]	[illegible]	[illegible]	[illegible]
Dawson	[illegible]	[illegible]	[illegible]	[illegible]	[illegible]	[illegible]
Deer Lodge	[illegible]	[illegible]	[illegible]	[illegible]	[illegible]	[illegible]
Fallon	[illegible]	[illegible]	[illegible]	[illegible]	[illegible]	[illegible]
Fergus	[illegible]	[illegible]	[illegible]	[illegible]	[illegible]	[illegible]
Flathead	2	[illegible]	[illegible]	[illegible]	[illegible]	[illegible]
Gallatin	[illegible]	[illegible]	[illegible]	[illegible]	[illegible]	[illegible]
Garfield	[illegible]	[illegible]	[illegible]	[illegible]	[illegible]	[illegible]
Glacier	1	[illegible]	1	[illegible]	[illegible]	[illegible]
Golden Valley	[illegible]	[illegible]	[illegible]	[illegible]	[illegible]	[illegible]
Granite	[illegible]	[illegible]	[illegible]	[illegible]	[illegible]	[illegible]
Hill	1	[illegible]	[illegible]	[illegible]	[illegible]	[illegible]
Jefferson	[illegible]	[illegible]	[illegible]	[illegible]	[illegible]	[illegible]
Judith Basin	[illegible]	[illegible]	[illegible]	[illegible]	[illegible]	[illegible]
Lake	3	[illegible]	[illegible]	[illegible]	[illegible]	[illegible]
Lewis & Clark	[illegible]	[illegible]	[illegible]	[illegible]	[illegible]	[illegible]
Liberty	[illegible]	[illegible]	[illegible]	[illegible]	[illegible]	[illegible]
Lincoln	[illegible]	[illegible]	[illegible]	[illegible]	[illegible]	[illegible]
Madison	[illegible]	[illegible]	[illegible]	[illegible]	[illegible]	[illegible]
Meagher	1	[illegible]	[illegible]	[illegible]	[illegible]	[illegible]
Mineral	2	[illegible]	2	[illegible]	[illegible]	[illegible]
Missoula	[illegible]	[illegible]	[illegible]	[illegible]	[illegible]	[illegible]
Musselshell	[illegible]	[illegible]	[illegible]	[illegible]	[illegible]	[illegible]
Park	[illegible]	[illegible]	[illegible]	[illegible]	[illegible]	[illegible]
Petroleum	[illegible]	[illegible]	[illegible]	[illegible]	[illegible]	[illegible]
Phillips	[illegible]	[illegible]	1	[illegible]	[illegible]	[illegible]
Pondera	[illegible]	[illegible]	[illegible]	[illegible]	[illegible]	[illegible]
Powder River	[illegible]	[illegible]	[illegible]	[illegible]	[illegible]	[illegible]
Powell	[illegible]	[illegible]	[illegible]	[illegible]	[illegible]	[illegible]
Prairie	[illegible]	[illegible]	[illegible]	[illegible]	[illegible]	[illegible]
Ravalli	[illegible]	[illegible]	[illegible]	[illegible]	[illegible]	[illegible]
Richland	[illegible]	[illegible]	[illegible]	[illegible]	[illegible]	[illegible]
Roosevelt	[illegible]	[illegible]	[illegible]	[illegible]	[illegible]	[illegible]
Rosebud	[illegible]	[illegible]	[illegible]	[illegible]	[illegible]	[illegible]
Sanders	[illegible]	[illegible]	[illegible]	[illegible]	[illegible]	[illegible]
Sheridan	[illegible]	[illegible]	[illegible]	[illegible]	[illegible]	[illegible]
Silver Bow	[illegible]	[illegible]	[illegible]	[illegible]	[illegible]	[illegible]
Stillwater	1	[illegible]	[illegible]	[illegible]	[illegible]	[illegible]
Sweet Grass	[illegible]	[illegible]	[illegible]	[illegible]	[illegible]	[illegible]
Teton	[illegible]	[illegible]	[illegible]	[illegible]	[illegible]	[illegible]
Toole	[illegible]	[illegible]	[illegible]	[illegible]	[illegible]	[illegible]
Treasure	[illegible]	[illegible]	[illegible]	[illegible]	[illegible]	[illegible]
Valley	[illegible]	[illegible]	[illegible]	[illegible]	[illegible]	[illegible]
Wheatland	[illegible]	[illegible]	[illegible]	[illegible]	[illegible]	[illegible]
Wibaux	[illegible]	[illegible]	[illegible]	[illegible]	[illegible]	[illegible]
Yellowstone	5	[illegible]	[illegible]	[illegible]	[illegible]	[illegible]

TABLE XIX. OLD AGE ASSISTANCE: AVERAGE PAYMENTS TO RECIPIENTS BY STATE, MARCH 1954

UNITED STATES	$51.32
Alabama	25.17
Alaska	61.23
Arizona	56.03
Arkansas	31.28
California	69.13
Colorado	77.82
Connecticut	69.63
Delaware	37.91
District of Columbia	53.55
Florida	45.65
Georgia	37.20
Hawaii	35.36
Idaho	55.11
Illinois	41.37
Indiana	37.97
Iowa	56.91
Kansas	59.16
Kentucky	35.02
Louisiana	51.20
Maine	46.68
Maryland	44.26
Massachusetts	64.25
Michigan	53.43
Minnesota	44.69
Mississippi	28.21
Missouri	50.06
MONTANA	58.25
Nebraska	49.48
Nevada	56.27
New Hampshire	46.70
New Jersey	64.73
New Mexico	44.31
New York	59.81
North Carolina	30.34
North Dakota	55.62
Ohio	54.49
Oklahoma	57.72
Oregon	66.00
Pennsylvania	43.18
Puerto Rico	7.68
Rhode Island	51.41
South Carolina	33.56
South Dakota	44.66
Tennessee	35.97
Texas	38.69
Utah	59.77
Vermont	44.26
Virginia	28.67
Virgin Islands	13.72
Washington	62.59
West Virginia	31.49
Wisconsin	51.18
Wyoming	59.43

INTERQUARTILE DISTRIBUTION
(STATES RANKED BY AMOUNT OF AVERAGE PAYMENT)

	Amount	Rank	State
HIGHEST	$77.82	1.	COLORADO
		2.	CONNECTICUT
		3.	CALIFORNIA
		4.	OREGON
		5.	NEW JERSEY
		6.	MASSACHUSETTS
		7.	WASHINGTON
		8.	ALASKA
		9.	NEW YORK
		10.	UTAH
		11.	WYOMING
		12.	KANSAS
UPPER QUARTILE	58.25	13.	MONTANA
		14.	OKLAHOMA
		15.	IOWA
		16.	NEVADA
		17.	ARIZONA
		18.	NORTH DAKOTA
		19.	IDAHO
		20.	OHIO
		21.	DISTRICT OF COLUMBIA
		22.	MICHIGAN
		23.	RHODE ISLAND
		24.	LOUISIANA
		25.	WISCONSIN
MEDIAN	50.06	26.	MISSOURI
		27.	NEBRASKA
		28.	NEW HAMPSHIRE
		29.	MAINE
		30.	FLORIDA
		31.	MINNESOTA
		32.	SOUTH DAKOTA
		33.	NEW MEXICO
		34.	MARYLAND
		35.	VERMONT
		36.	PENNSYLVANIA
		37.	ILLINOIS
		38.	TEXAS
LOWER QUARTILE	37.97	39.	INDIANA
		40.	DELAWARE
		41.	GEORGIA
		42.	TENNESSEE
		43.	HAWAII
		44.	KENTUCKY
		45.	SOUTH CAROLINA
		46.	WEST VIRGINIA
		47.	ARKANSAS
		48.	NORTH CAROLINA
		49.	VIRGINIA
		50.	MISSISSIPPI
		51.	ALABAMA
		52.	VIRGIN ISLANDS
LOWEST	7.68	53.	PUERTO RICO

Source: Social Security Administration

STATE OF MONTANA
DEPARTMENT OF PUBLIC WELFARE
HELENA, - MONT.

HELENA MONT. JUL-1'54 PB METER 1319 2 U.S. POSTAGE 04.

Ann Whitmack
Parmly Billings Memorial Library
Billings, Montana